

**FREE!**  
GUIDE+APP

# Alberta Discover Guide

2016 ANNUAL



**761**  
**Conservation Sites**

INCLUDING  
**Ducks Unlimited Canada  
and Alberta Fish & Game**

**Stocked fishing Sites P.11**

[albertadiscoverguide.com](http://albertadiscoverguide.com)



.....

*We're taking*  
**R&D**  
OUT OF THE  
LAB AND INTO  
THE WORLD.

**Syncrude**  
Securing Canada's Energy Future

We dedicate more than half our R&D budget to projects that help the environment – our Sandhill Fen Watershed, for example. It's the largest reclaimed wetland in the oil sands and the industry's first reclaimed landform built on tailings. Best of all, it's breaking ground for more.

[Syncrude.ca](http://Syncrude.ca)



**NATURE  
CONSERVANCY  
CANADA**

**Get outside.**

**Experience the  
joy and health  
benefits of  
nature.**

**Be inspired.**

A number of our properties across the province are accessible to the public, find out about many of them in this guide.

#### **GET INVOLVED**

**Spend a day in the field with NCC!**  
Become a Conservation Volunteer  
[www.conservationvolunteers.ca](http://www.conservationvolunteers.ca)

**Help lead the way for conservation!**  
Become a Leader in Conservation  
[www.natureconservancy.ca/ab-lic](http://www.natureconservancy.ca/ab-lic)

For more information and properties :  
[www.natureconservancy.ca/ab](http://www.natureconservancy.ca/ab)  
1-877-262-1253





photo: ACA, Randy Lee

# GET OUT THERE

**Your Safety** is our first priority. Throughout the guide we've added some tips and tricks to help you survive the wilderness, like what to do if you meet a bear, how to recognize signs of heat exhaustion or danger signs to watch for while snowshoeing. We're rather attached to Alberta's outdoor enthusiasts and hope these might help in case of emergency.

In a close second to your safety, we just want you to get out there. Hunting, fishing, birdwatching, berry picking, picture taking or just wandering around in nature are great ways to spend time with loved ones. Reconnecting with family and friends is priceless and the memory of time spent together can last a lifetime.

Download our FREE *Discover Guide* App from the App Store and we'll keep you posted on the latest events like when the ponds have been stocked or when the next Kids Can Catch event will take place. 🏠



[ab-conservation.com](http://ab-conservation.com)



# HERE BE DRAGONS

It's said that when the English mapmakers were first exploring their world, they would mark any unknown area with "Here be dragons."

Alberta Conservation Association can't guarantee dragons but adventure definitely awaits across the 298,852 acres of Alberta's conserved land.

Generous organizations, individuals and corporate partners have donated, purchased or partnered with ACA to make sure there is a place for wildlife to thrive and people to discover nature. All 761 Conservation Sites are in this guide with icons to tell you what you might expect there... barring any dragons.

## KEEP CONSERVATION SITES WILD!

### Do your part to conserve Alberta's wild side.

Please tread lightly across sensitive habitat conserved for the species calling it home—remember, you are the visitor. There is no fee to access Conservation Sites, but we ask that you always **respect the land**.



photo: ACA



### Remember!

- Foot access only
- No motorized vehicles
- Pack out what you pack in, including garbage
- Respect wildlife and keep a safe distance
- Take care not to damage vegetation

## LEGEND



**HUNTING** - These sites are foot access only with no roads or ATVs.



**FISHING** - This site has a lake, river, or stream on it.



**HIKING** - Explore, bird watch, hike, take some pictures.



ACA stocks over 60 lakes across the province with rainbow or brown trout.



Wild berries and nuts can be found in these sites.



We have 5 new sites for you to explore and enjoy.



### FIRST TIME WITH THIS GUIDE? HERE'S WHAT YOU NEED TO KNOW.

It is your responsibility to ensure you are at the right location before entering private land. Consult a county or municipal landowner map to verify the location of the Conservation Site and double check that you are entering the correct property. You can also download Google map directions for each Conservation Site at [www.albertadiscoverguide.com](http://www.albertadiscoverguide.com).

Cooperation and mutual respect between landowners and the public is crucial to the future of recreational opportunities on private land. Please act responsibly and obtain permission from private landowners for access. **Contact ACA for more information.**



**PLEASE USE RESPECT. Do not target practice or sight in firearms on Conservation Sites. For the safety and enjoyment of all users and neighbouring residences, conduct these activities at a gun range.**

### DISCLAIMER

Alberta Conservation Association (ACA) and its partners are not responsible for errors or omissions. Conservation Sites are available for recreational access at your own risk. By accessing these properties you agree that ACA and its partners are not liable for any injury or damage whatsoever caused to yourself or others irrespective of the cause of the injury or damage. Be aware of the potential for grazing livestock or other users.

## WHO DO YOU CONTACT?

If you have questions or concerns related to the Conservation Sites listed in this Guide, please contact one of these organizations listed under Partners.

**ACA sites** 1-877-969-9091

**AFGA sites** 780-437-2342

**DUC sites** 1-866-479-3825



ab-conservation.com

# ABOUT ACA

Since 1997, Alberta Conservation Association (ACA) has directed hundreds of millions of dollars towards thousands of conservation efforts across Alberta. We are governed by a multi-stakeholder Board of Directors represented by hunting, fishing, trapping and naturalist groups; government; First Nations; public at large; industry; and academic representatives.

Our work is about Alberta's fish and wildlife and the ecosystems they need to thrive. Our work is also about creating sustainable outdoor recreation opportunities for all Albertans. Every levy dollar from fishing and hunting licences and every partnership contributes to conserving Alberta's natural heritage and future. We fund research through grants, we complete in-house studies on wide-ranging topics, we conserve important land, we listen to the concerns of Albertans, and we strive to be as transparent and responsive as possible.

## Our Mission

*ACA conserves, protects and enhances fish and wildlife populations and their habitats for Albertans to enjoy, value and use.*

## Our Vision

*An Alberta with an abundance and diversity of wildlife, fish and their habitats; where future generations continue to use, enjoy and value our rich outdoor heritage.*



CERTIFIED MANUFACTURED CARBON-NEUTRAL RESPONSIBLE. Produced by Catalyst Paper

Cover photo: ACA, Darren Dorge

PUBLICATIONS MAIL AGREEMENT NO.41260556  
Printed in Canada

## Member Groups



### Alberta Fish & Game Association (AFGA)

Our passion is to promote, through education and programs, the conservation and utilization of fish and wildlife, and to protect and enhance the habitat they depend upon.



### Alberta Hunter Education Instructors' Association (AHEIA)

AHEIA is a non profit organization dedicated to creating an ethical, humane and educated Alberta that values wildlife, fish and the environment.



### Alberta Professional Outfitters Society (APOS)

APOS provides leadership and direction in the continuing development of Alberta's outfitted hunting industry. The Society strives for long-term sustainability in its approach to wildlife management, business opportunities and global competitiveness.



### Alberta Trappers' Association (ATA)

ATA's vision is of an Alberta where the harvesting of wild furbearers is an ongoing, respected management activity that helps to ensure the continuation of this part of Alberta's heritage, culture and identity. As an association we promote the harvesting of wild furbearers in a humane and sustainable manner.



NATURE ALBERTA

### Nature Alberta

Nature Alberta is a Federation of local natural history groups representing a dynamic network of 42 clubs with upwards of 5,000 members participating in the study, enjoyment, and conservation of wild Alberta.



### Pheasants Forever Alberta Council (PF)

Pheasants Forever Alberta Council represents all of the Pheasants Forever chapters in Alberta and is dedicated to the conservation of pheasants and other wildlife in southern Alberta through habitat improvements, public awareness, education and land management policies and programs.



### Treaty 8 First Nations

Treaty 8 First Nations of Alberta's mandate is to operate as a unified and collective organization that promotes, preserves, and ensures the true spirit and intent of Treaty No. 8. They coordinate, facilitate and advocate relevant issues and matters on behalf of the member First Nations, and continue to be stewards of the land within the traditional territories of Treaty No. 8.



### Trout Unlimited Canada (TUC)

Trout Unlimited Canada's mission is to conserve protect and restore Canada's freshwater ecosystems and their coldwater resources for current and future generations. Our work includes on the ground stream restoration, scientific research, and education through our Yellow Fish Road program.



### Wild Sheep Foundation Alberta

Our mission is to enhance wild sheep populations, promote professional wildlife management, educate the public about wild sheep and the conservation benefits of hunting, encourage fair chase hunting, and protect sportsmen's rights—while keeping administrative costs to a minimum.

# CONSERVATION PARTNERS

The success of this publication is made possible through ongoing support from participating partners as well as private landowners, hunters, anglers and trappers, whose donations and funding directly support our work.

Conservation partners such as Alberta Fish & Game Association (AFGA) and its affiliated clubs as well as Ducks Unlimited Canada (DUC) contributed a large number of the Conservation Sites in the *Guide*. Their involvement makes this one of the most extensive outdoor guides around.



photo: ACA, Colin Eyo

## PARTNERS ACRONYM LEGEND

ACA	Alberta Conservation Association
AEP	Alberta Environment & Parks
AFGA	Alberta Fish & Game Association
ALF	Alberta Lottery Fund
ARC	Alberta Research Council
ASRPWF	Alberta Sport, Recreation, Parks & Wildlife Foundation
ATPR	Alberta Tourism, Parks and Recreation
BRID	Bow River Irrigation District
CPR	Canadian Pacific Railway
CWF	Canadian Wildlife Federation
CWS	Canadian Wildlife Service or Environment Canada
DMI	Daishowa-Marubeni International Ltd.
DUC	Ducks Unlimited Canada
EALT	Edmonton Area Land Trust
EC	Environment Canada
EID	Eastern Irrigation District
FESA	Fisheries Enhancement Society of Alberta
LNID	Lethbridge Northern Irrigation District
MULTISAR	Multiple Species at Risk
NCC	Nature Conservancy of Canada
PF	Pheasants Forever Canada
PFRA	Prairie Farm Rehabilitation Administration
RID	Raymond Irrigation District
RMEFC	Rocky Mountain Elk Foundation Canada
SLDFGA	Sylvan Lake and District Fish & Game Association
SMRID	St. Mary River Irrigation District
TID	Taber Irrigation District
TUC	Trout Unlimited Canada
UID	United Irrigation District

## Thank you!

Thank you to our advertisers, whose support helps make the publication of this guide possible. We gratefully acknowledge the hundreds of hunting and fishing licence retailers in Alberta who distribute the majority of copies.



Alberta Conservation Association

ab-conservation.com

# Alberta Conservation Site Grid Map

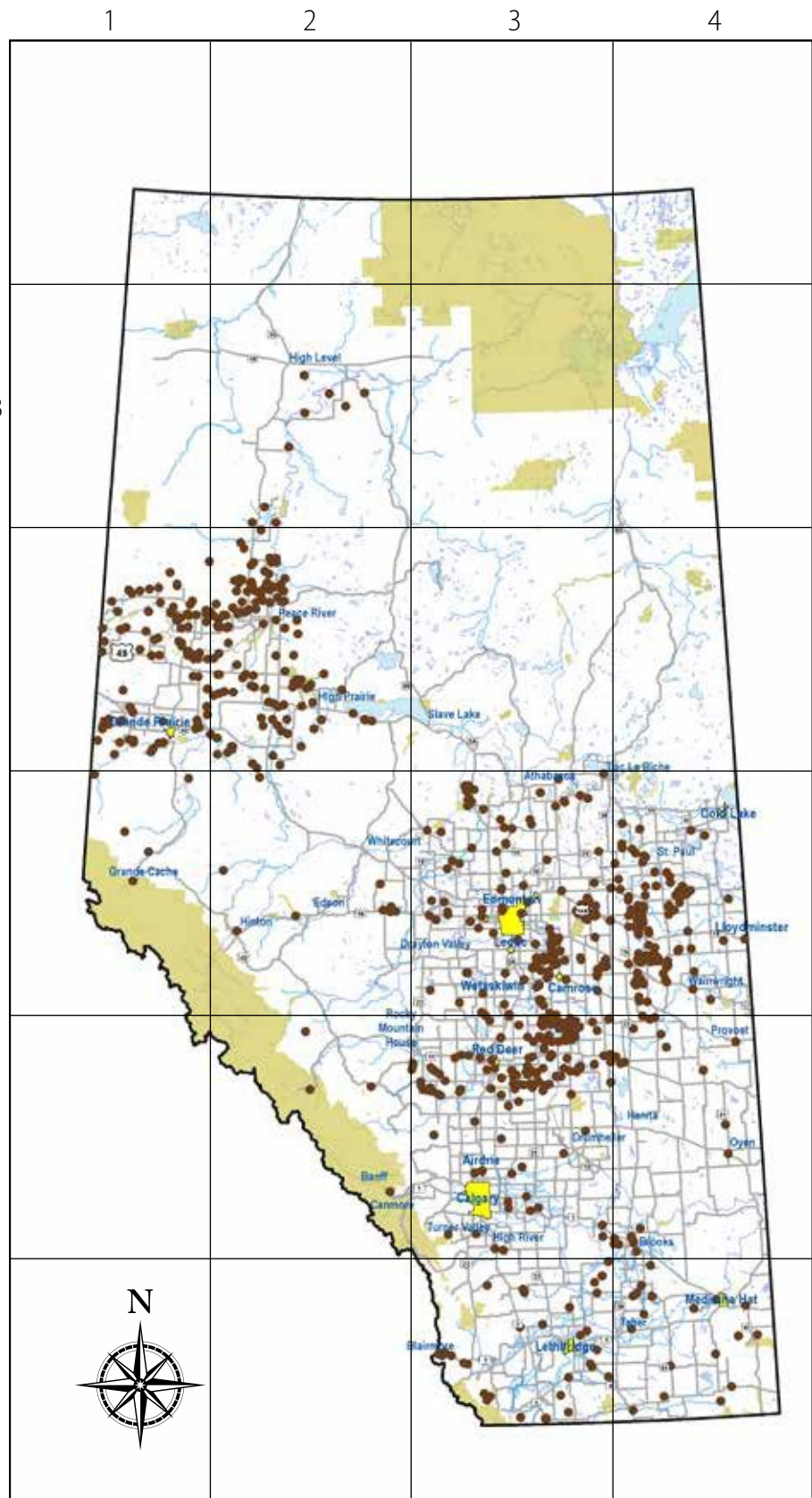
In the Guide you will discover 761 Conservation Sites conserved for wildlife, fish and responsible recreation.

Many Conservation Sites offer both hunting and fishing as well as hiking, birdwatching and foraging.

**Always refer to the Alberta Hunting and Sportfishing Regulations.**

There are **647 sites that you can hunt on** and **150 sites where you can drop a line.**


Refer to the *Guide* and get outside!



● Conservation Sites    ■ Parks and Protected Areas

GIVE YOURSELF  
**MORE TIME**  
 — for what's —  
**IMPORTANT  
 IN LIFE**

Visit **AlbertaRELM.com** to update or renew your WiN card profile information, purchase your hunting and sportfishing licences, and apply for special licence draws.



*Alberta*

For additional help, contact the RELM help desk at 1.888.944.5494 from the hours of 6:00am to midnight, 7 days a week.



POWERED BY **ACTIVE** network



5 new sites were added this year!

Site Name	Grid-Site#
Albright II	C1-106
Drake	E3-165
Letourneau	D3-175
Sundew	C2-109
Whispering Timber	C2-110
7D Coulee	D4-75
Aadc Wainwright 1	D4-22
Abby	D3-164
Albright	C1-103
Alf Graham 24	D4-102
Alford Creek	E2-7
Allen	D2-8
Alliance LUEP	D4-114
Ambler L & J 10	D3-81
Ambrose	D3-96
Anderson	E4-14
Anderson Dam - Enhanced Fish Stocking	E3-61
Andrews	E3-112
Andruchow	D3-65
Andy	D4-30
Anne Pope	E3-106
Annie	D3-24
Antelope Creek Ranch	F4-11
Archibald A 3	D4-74
Arntson E 21	D4-29
Arntzen	D4-26
Ashmore-Antonchuk	D3-10
Aspen Hills	D4-17
Asplund Creek	D2-1
Athabasca	D3-129
Athabasca Ranch	D2-4
Atim Creek	D3-115
B & E Acres Ltd.	E3-34
Back Forty	E3-59
Bad Heart River	C1-2
Bailey 1	D4-110
Bailey 2	D4-63
Baron	E3-111
Barritt	E3-60
Bashaw Pond - Enhanced Fish Stocking	E3-22
Bathing Lake	F3-9
Battle River Ridge	D4-77
Battle River Section 7	E3-9
Batty Lake Uplands	D4-44
Bear Canyon Uplands	C1-4
Bear Lake	C1-29
Bear River	B2-2
Beartrap Lake	D4-95
Beaumont Pond - Enhanced Fish Stocking	D3-79
Beaver Creek	E3-67
Beaver Lake - Lake Aeration	E3-25
Beaverlodge River Uplands	C1-61
Beck 22	D3-122
Beckingsale Lake	E3-117
Beltz Lake	E3-41
Beltz Lake 2	E3-152
Bend	E3-57
Berg	D4-45
Bergquist	D3-136
Big Buck	E3-83
Big Country	D3-160
Big Country 2	D3-161
Big Country 3	D3-162
Big Pond	E3-132
Big Stoney Lake Uplands	C2-43
Bigelow Reservoir	E3-43
Bingo Lake	C1-73
Birch Coulee	D4-55
Birch Creek Uplands	D4-20
Birch Hills Uplands	C1-74
Birch Lake	E3-52
Blackstone-Wapiabi Elk Range	E2-1
Blaikie	E3-96
Blind Canyon	F3-31
Blue Eye	E3-159
Blue Sky 22	D3-110
Blueberry Mountain	C1-31
Blues Creek	B2-3
Blumhagen	E4-17
Bobby Hale	E3-133
Boehlke Pond	E3-17
Bolster Uplands	C2-88
Bonnyville Pond - Enhanced Fish Stocking	D4-51
Bottern	E3-55
Boulder Creek Uplands	C2-71
Boulton	E3-46
Bow City East Pond - Enhanced Fish Stocking	F3-15
Bowthorpe	D3-138
Boyden	E3-147
Boyle Pond - Enhanced Fish Stocking	D3-40
Braithwaite	E3-11
Breunig	C1-83
Brooks Aqueduct	F4-13
Brown	D3-140
Brownvale Parklands	C2-86
Brownvale Parklands II	C2-85
Bruns	C1-62
Bud Miller Park Pond - Enhanced Fish Stocking	D4-91
Buffalo Lake	E3-146
Buffalo Lake Moraine Conservation Area	E3-110
Bulford	C1-15
Bulka	E3-48
Bull Trail	F4-22
Bullington	E3-98
Bullshead Conservation Area	F4-19
Burmis Lake	F3-20
Busenius	D3-142
Bushe River	B2-9
Caine 3	E3-86
Caine 4	E3-156
Calahoo Creek	C1-60
Cameron Development Corporation	D3-141
Camrose	D3-11
Canyon Creek Slopes	C2-68
Canyon Creek Uplands	C2-4
Cardinal River	C2-94
Carmon Creek	C2-65
Caroline - Shell Canada Limited	E3-144
Caron Uplands	C1-94
Caron West	C1-84
Carroll Lakes Uplands	D4-62
Casavant	D3-27
Cassidy	E3-37
Cassills Marsh	F4-1
Castor Fish Pond - Enhanced Fish Stocking	E4-4
Cecil Thompson Pond - Lake Aeration	C2-19
Centennial Park Pond - Enhanced Fish Stocking	E3-45
Center Slough	E3-15
Centre Chain Lake	E3-104
Chained Wetland	C1-75
Chalmers Lake Uplands	C1-47
Chambers	C2-11
Chases Flats	D1-2
Cherniawski	D3-77
Chickadee	C1-79
Chinook Valley	C2-23
Chip Lake	D2-7
Chip Lake Southeast	D2-3
Chip Lake Southwest	D2-2
Churchill	D3-60
Cindy	D3-88
Cipperley's Reservoir - Enhanced Fish Stocking	E3-65
Circle E	F3-29
Claude Brennan Memorial Pond	D4-71
Clear Creek	E3-135
Clear Lake	F3-7
Clear River	C1-22
Clear River Uplands	C1-45
Clifford & Mary McMaster Memorial	D4-72
Clifford E. Lee Nature Sanctuary	D3-153
Clouston Creek North	C2-2
Clouston Creek Uplands	C2-39

# CONSERVATION SITE REFERENCE TABLE

Site Name	Grid-Site#										
		East Peace Uplands	C2-92	Gardenview	D3-50	Heninger Reservoir	F4-14	Klassen	D3-120	Long Lake	C2-57
		East Pit Lake	D3-132	Gayton	C2-28	Hermitage Pond -		Klein	D4-69	Long Pump	E4-3
Clouston/Little Smoky Uplands	C2-47	East Puskwaskau River	C2-14	Gear Uplands	D4-54	Enhanced Fish Stocking	D3-1	Kneehill Creek	E3-82	Long Valley	C2-7
Coalmine Lick Creek	C2-82	East South Heart	C2-61	Geneva Lake	D4-81	Hetchler	E3-128	Kochan R	D4-76	Lore Lake	E3-16
Cole A & K	E4-9	East Stormwater Pond -		George	E3-79	Hewko	D3-32	Kormish 80	D3-75	Lot 27 Uplands	C2-75
Cole Uplands	D4-66	Enhanced Fish Stocking	E3-162	George & Joan Mitchell Memorial	D3-26	Highway 53	E3-154	Kotlarchuk 80	D3-42	Lougheed Trout Pond -	
Coleman Fish and Game Pond - Lake Aeration	F3-22	East Worsley	C1-28	Gibbons Pond -		Hilderman	D4-65	Kraft (Wimborne) Pond -		Enhanced Fish Stocking	D4-67
Collins	E3-151	Eastern Irrigation District	E4-7	Enhanced Fish Stocking	D3-38	Hiller	E3-158	Enhanced Fish Stocking	E3-138	Loveseth 1	D4-8
Connie South	E3-6	Echo Dale Park -		Gilbert	E3-7	Hillock 27	D4-40	Kramer Pond	D3-8	Loveseth 2	D4-27
Cornerstone/Kotowich	D4-50	Enhanced Fish Stocking	F4-6	Gold Creek	D1-3	Hilwill	E3-36	Krause H	D3-67	Loveseth 4	D4-2
Cornwall Creek	C2-81	Eight Mile Lake	F3-16	Golden Ranches	D3-137	Hines Creek Parkland	C1-50	Kroetsch	E3-136	Lowden Springs	E3-145
Cox Lake One	E3-81	Eikerman	D3-44	Gold Springs Park -		Hoelsing 80	D3-31	Kroetsch D & L	E4-16	Lower Redwillow	C1-72
Coykendall	D3-144	Emerson Lake -		Enhanced Fish Stocking	F4-4	Holowachuk	D3-128	Ksituan River	C1-37	Lucyk 80	D3-118
CPR Reservoir	F3-14	Enhanced Fish Stocking	F3-30	Golledge Jack	D4-28	Holt D	D3-105	Kvass Flats	D1-4	Lunnford	D3-109
Crestomere Lake	E3-33	Enchant Park Pond/Wetland -		Goodfare	C1-46	Hooska Uplands	D4-33	Lac Cardinal Point		Lyseng	D3-25
Crowsnest Lake	F3-28	Enhanced Fish Stocking	F3-30	Good-To-Fare	C1-16	Hopewell	E3-150	Uplands	C2-13	Lyseng Reservoir	D3-54
Cummings Brothers	E3-109	Erickson Uplands	C1-56	Goose River Uplands	C2-37	Hubert 1	E3-23	Lac Cardinal West	C2-106	Magrath Fish Pond -	
Cygnat Lake	E3-40	Escape Coulee	F4-23	Gooseberry Park Pond -		Hughes G & L	D4-105	Lac Delorme	D4-82	Enhanced Fish Stocking	F3-1
Daly	D3-20	Eschak	D3-19	Enhanced Fish Stocking	E4-15	Hummer	E3-124	Lac Emelien	D4-126	Many Islands	C1-68
Daly 2	D3-99	Eureka River	C1-32	Gordon Leslie Memorial	D4-16	Hutton Creek	C2-27	Lac Magloire Uplands	C2-79	Marlow	E4-18
Dapp Lake	D3-85	Eureka River Uplands	C1-86	Gouin	D3-133	Ince	E3-94	Lac Ste. Anne	D3-107	Martin Kachuk Memorial	D3-100
Daysland	D3-69	Eureka River West	C1-3	Grace	D3-127	Innisfree Trout Pond -		Lacomb Park Pond -		Martin L J 161	D4-60
Daysland Pond - Enhanced Fish Stocking	D3-113	Evans D2	C2-62	Graham	D4-104	Enhanced Fish Stocking	D4-32	Enhanced Fish Stocking	D3-135	Martin L J 27	D4-36
Deadwood Uplands	C2-22	Fabris	E3-13	Grams	D3-152	Inter-Lake	F4-7	Lake Seventeen	C1-5	Martin V L 9	D4-112
Deadwood Uplands	C2-33	Fallentimber Creek	E3-129	Grandfield	E3-153	Irma Fish and Game Pond -		Lamont Pond -		Martyschuk 80	D3-29
Deadwood/Peace River	C2-93	Farside	D4-115	Granger	D3-78	Enhanced Fish Stocking	D4-15	Enhanced Fish Stocking	D3-83	Maruschak	D3-119
Death River	D4-19	Farthing	E3-70	Grantham Lake	F4-21	Ironside Pond -		Landslide Lake Interpretive		Maygard	D3-48
Debolt	C1-18	Faust	C2-89	Grants First 9	D4-25	Lake Aeration	E2-6	Fire Trail	E2-8	McGrane Lagoon	D3-131
Deep Creek Uplands	C2-97	Feil	E3-143	Granum Pond -		Iroquois Lakes Uplands	C2-63	Larches	E3-164	McLaughlin	C1-10
Deer Hill Uplands	C1-67	Feltham	E3-102	Enhanced Fish Stocking	F3-33	Island Creek	C1-82	Larose	E3-8	McLean	D4-14
Dennis	E3-50	Ferleyko 1	D3-43	Gravina Creek	B2-11	Island Lakes	F3-3	Larson Dwight A	D4-11	McNary	D3-39
Dennis Brothers	E3-74	Figure Eight Lake - Lake Aeration	C2-20	Great West	E3-62	Jackpine	D3-111	Lassiter Parklands	C1-95	McQuillan Reservoir -	
Dennis Doug	E3-14	Fincastle Reservoir	F4-3	Greener	E3-39	Jacula	D4-46	Last Lake	C2-3	Enhanced Fish Stocking	F3-8
Derwent	D4-106	Fischer	D4-24	Greenwall	D3-53	Jensen Donation	D3-2	Latornel/Simonette	C1-6	McVinnie - Enhanced Fish Stocking	F3-26
Dewitt's Pond -		Fitzpatrick	E3-28	Gretzan	D4-68	John E. Poole Boardwalk	D3-154	Lawson	E3-63	Merlin	D4-83
Enhanced Fish Stocking	E3-90	Fitzsimmons	C1-76	Grieve	D3-134	John Golka	E4-11	Leavitt	E3-44	Meyer	D3-106
Dickson Dam 7	E3-137	Flatbush	D3-5	Guydash	C1-80	Johnson Allen	D4-23	Leddy	C2-105	Midway Reservoir - Enhanced Fish Stocking	E3-142
Dickson Trout Pond	E3-66	Flatbush 2	D3-66	Hagan Uplands	C1-27	Jones	E3-49	Lee Lake	F3-21	Millers Lake -	
Dixonville Parkland	C2-38	Flatbush 3	D3-98	Hagen 29	D4-13	Josephine Creek Uplands	C1-97	Legacy	F4-17	Lake Aeration	D2-6
Dobbie	D3-70	Flatbush 4	D3-149	Hagen Melvin	E3-84	Joussard	C2-72	Legal Reservoir - Enhanced Fish Stocking	D3-92	Millet Fish and Game	D3-14
Dochstader	D3-121	Flatbush 5	D3-147	Hamelin Creek	C1-17	Joussard 2	C2-25	Len Thompson Pond - Enhanced Fish Stocking	E3-163	Millicent	E4-6
Don Seniuk	D3-163	Flatbush 6	D3-155	Hansel	E3-53	Karpo	C2-84	Liber 80	D3-47	Mika	E3-155
Dorer	C1-101	Flatbush 7	D3-171	Hansen's Pond - Lake Aeration and Enhanced Fish Stocking	E3-99	Karvonen	D3-84	Lickert	E3-76	Minburn Colony 1	D4-37
Double A 9	D4-41	Flathead	D4-49	Hanson LUEP	D4-12	Karvonen 2	D3-157	Linder	F3-10	Minburn Colony 2	D4-48
Driftwood Marsh	C1-52	Flicker	C2-67	Harmon Valley	C2-40	Kemo	E3-51	Link	E3-10	Mirror Reservoir - Enhanced Fish Stocking	E3-148
Drop Horn	D4-42	Foremost Reservoir -		Harmon Valley Uplands	C2-66	Kenex	F3-23	Lindstrand 22	D3-124	Misyk	D3-130
Dusty North	D3-165	Enhanced Fish Stocking	F4-8	Harry Rauser	D4-96	Kent	E3-120	Link (Buffalo Meadows Habitat Link)	E3-140	Misyk 2	D3-167
Eagle Terrace	E2-2	Forestry Trunk Uplands	C1-57	Haskell	E3-141	Kenzler	E3-97	Little Burnt River Uplands	C1-26	Mitchell Lake -	
Earl Stamm	E3-131	Fort Lions Community Fish Pond at West River's Edge	D3-168	Haun/Christensen	D4-116	Kerbes	E3-10	Uplands	C2-73	Lake Aeration	E2-3
East Deadwood	C2-9	Fourth Creek	C1-11	Hawthorne	E3-125	Kerbes 2	E3-77	Little Smoky	C2-73	Mittelstadt 22	D3-3
East Dollar Lake -		Frank Lake	C2-101	Hays Drain C3	F4-9	Kerbes Pond	E3-32	Little Smoky River Uplands	C2-64	Moltzahn	E3-3
Lake Aeration	C2-1	Frank Lake	F3-34	Hebert Lake	E3-116	Kestrel	C2-29	Uplands	C2-64	Montagneuse Uplands	C1-43
East Hays	F4-12	Frank Lake	F3-34	Hebert Lake Uplands	E3-160	Kim-Bo	D3-90	Little Stoney Lake	C2-51	Moose Creek	C2-58
East Oakley Lake	D3-150	Frayn	F3-24	Helen Lake	C2-54	Kinley	C2-91	Locke	E3-113	Morecambe	D4-119
East Peace	C2-46	French	D3-80	Henderson Creek Uplands	C1-41	Kinna	E3-122	Lockerby	E3-161	Morinville Fish and Game Pond -	
		Fresno - Boyack Uplands	E3-27			Kinvig	E3-157	Logan	D3-4	Enhanced Fish Stocking	D3-63

Morinville Lake - Enhanced Fish Stocking	D3-36	Osback 2	D4-99	Reinke LUEP	D4-4	Sneddon Creek Uplands	C1-51	Tanasichuk	D3-86	West Hotchkiss Uplands	B2-8
Morning Glory	D3-18	Osback 3	D4-85	Reinwood	C2-107	Snipe	D4-5	Tanglefoot	E3-91	West Murdoch Lake Uplands	C2-70
Morrison	D4-103	Osback 9	D4-7	Reishus 80	D4-90	South Crooked Creek	C2-26	Tanglefoot North	E3-2	West Neerlandia	D3-55
Mound Red Reservoir - Enhanced Fish Stocking	D3-76	Owen Hughes	E3-93	Rettaller	D3-146	South Deer Hill Uplands	C1-20	Tawatinaw	D3-45	West Noon Creek	C2-99
Mudge	D4-107	Oyen (Concrete Plant) - Enhanced Fish Stocking	E4-12	Reubin Grinde	D3-33	South Idlewilde	E2-5	Taylor	E3-95	West Peace Uplands	C2-95
Muir Lake - Lake Aeration	D3-15	Oyen Reservoir - Enhanced Fish Stocking	E4-13	Rice	F3-2	South Little Smoky River Uplands	C2-74	Teal	C1-24	West Prairie River	C2-77
Mulloy	D3-101	Pandachuck	C1-99	Rockeling Bay /Rider Lake	E3-134	South Many Islands	C1-85	Tees Trout Pond - Enhanced Fish Stocking	E3-64	West Puskwaskau Uplands	C2-36
Murdoch	E3-78	Parlby Creek	E3-108	Rocky	D4-73	South Montagneuse River Uplands	C1-30	Telegraph Park Pond - Enhanced Fish Stocking	D3-108	West Smoky Heights	C1-38
Musidora	D4-3	Parkland	D3-169	Rocky II	D4-87	South Peavine	C2-48	Therien	D4-53	Westbrook 1	D4-34
Musidora 2	D4-125	Parsons 29	D4-100	Roland K & L	D4-121	South Pine Creek	D3-174	Thomas Wetland	C2-55	Westbrook 2	D4-79
Musidora 3	D4-127	Partridge	D4-109	Roland LUEP	D4-59	South Plain Lake	D4-43	Thompson	E3-115	Westlock Recreational Pond - Enhanced Fish Stocking	D3-7
Namaka Lake	E3-24	Pauls	D4-9	Ross Creek	F4-20	South Sneddon Creek Uplands	C1-21	Thomson Park	D3-143	Westview East	E3-30
Nevis	E3-121	Peace Breaks Uplands	B2-1	Rossington	D3-72	South Snipe Lake	C2-35	Three Creeks	C2-32	Westview West	E3-18
Nicker	E3-80	Peavine Creek Uplands	C2-18	Rousseau Creek	C2-56	South Wanham	C1-81	Timber Ridge	F3-36	Wetaskiwin Pond - Enhanced Fish Stocking	D3-35
Nitehawk	C1-39	Peigan Creek	F4-10	Roy K & L 27	D4-117	South Wapiti	C1-77	Tod	D3-93	Whillans Flat	B2-6
Nixon	E3-20	Perry	E3-119	Roy Ozanne Memorial	C2-17	South Wapiti River	C1-55	Tompkins Lake	D4-70	Whitebrush	E3-139
North Bear Canyon	C1-93	Phantom River	D3-34	Rozumniak	D3-58	South Wapiti Uplands	C1-34	Tritten	D3-117	White-front	C1-36
North Belloy	C1-44	Pigeon Lake	D3-89	Rudakevich I	C1-64	South Watino	C2-8	Turchin	D3-64	Whitemud	C2-96
North Birch Hills	C1-89	Pileated	E3-26	Rudakevich II	C1-100	South Whitemud	C2-21	Two Hills	D4-113	Whitemud Hills Uplands	C2-83
North Eureka River	C1-12	Plain Lake	D4-56	Salt Creek	C2-108	Sow	D4-101	Two Hills Pond - Enhanced Fish Stocking	D4-92	Whitemud River Flats	C2-59
North Fawcett	D3-94	Pleasure Island Fish Pond - Enhanced Fish Stocking	D3-41	Samoil	D3-23	Spanell	D4-1	Tyrrell Lake	F3-32	Whitemud River Uplands	C2-69
North Fawcett 2	D3-12	Sandstone Ranch	F3-6	Sandy Lake	D4-118	Spring Lake - Grande Prairie Lake Aeration	C1-54	Uhryn 2	C1-40	Whiteside 2	E3-107
North Fawcett 3	D3-97	Sangster	D4-57	Sangster	D4-57	Spring Lake - Lake Aeration	D3-103	Valhalla Lake	C1-78	Whitetail North	C1-8
North Fawcett 4	D3-73	Sanpro	D3-28	Sauder Reservoir	F4-2	Sproule	F4-15	Vandenber	D3-62	Whitford Lake	D3-82
North Fawcett 5	D3-145	Savannah	C1-58	Scaup	C2-5	Spruce Coulee	E3-149	Vandenber	D4-122	Wiar Lanes Lake Imu	E4-10
North Fawcett 6	D3-156	Scaup	C2-5	Schaffner Dam	E3-87	Spruce Hills	D4-64	Vegreville Children's Pond - Enhanced Fish Stocking	D3-9	Widgeon Wetland	C1-53
North Fawcett 7	D3-158	Schroeder	E3-72	Schroeder	E3-72	Squair G 9	D4-52	Vesper	C1-91	Wik	E3-126
North Fox Creek	C1-96	Scoter	C2-87	Scoter	C2-87	St. Lina	D4-10	Veteran	E3-4	Wild Rose	F3-19
North Gerry Lake	C1-59	Scotswood	C1-33	Scotswood	C1-33	Stainbrook Springs	E3-58	Viking Pond - Enhanced Fish Stocking	D4-120	Wilhelm	D4-58
North Goose River	C2-53	Seniuk Native 80	D3-61	Seniuk Native 80	D3-61	Stark-Patterson	C1-49	Vilna	D4-35	Willy	E3-47
North Kamisak Lake	C1-105	Seniuk South 80	D3-102	Seniuk South 80	D3-102	Stauffer	E3-130	Wabamun	D3-170	Wilson Prairie Uplands	B2-10
North La Crete Uplands	B2-7	Sentinel	F3-18	Sentinel	F3-18	Stavne	D3-166	North Shoreline	D3-170	Winagami Lake	C2-78
North Leddy Lake Uplands	C2-52	Sentinel Uplands	F3-25	Sentinel Uplands	F3-25	Steinbrenner	C2-6	Wabamun/Whitewood	D3-30	Winagami Northeast	C2-24
North Montagneuse River Uplands	C1-13	Sharp	E3-75	Sharp	E3-75	Steinwand	D3-6	Walker	E3-92	Winagami South	C2-34
North Peace Uplands	B2-5	Sharptail	C1-65	Sharptail	C1-65	Stelmaschuk	D4-31	Wallace Park Pond - Enhanced Fish Stocking	D4-98	Winagami Southwest	C2-42
North Pine Creek	D3-173	Sharritt	F3-35	Sharritt	F3-35	Stirling Fish Pond - Enhanced Fish Stocking	F3-11	Walters	D2-9	Winagami Southwest 2	C2-102
North Rabbit Lake	C2-41	Sheehan	C2-100	Sheehan	C2-100	Stirling Lake	F3-12	Wapasu	D4-18	Winczura	D3-71
North Raven River	E3-56	Sheep Creek	D1-1	Sheep Creek	D1-1	Stoney Lake	D4-78	Wapiti River	D1-6	Windsor Lake - Enhanced Fish Stocking	E3-1
North River	D4-124	Sheep River	E3-123	Sheep River	E3-123	Stonhouse/Pope	E3-42	Ware Creek	E3-69	Wolters	C2-60
North Vilna	D4-123	Shell True North Forest	C1-104	Shell True North Forest	C1-104	Stout	C2-76	Warren	E3-29	Wood Lake	E3-68
North Wanham	C1-70	Sherwood Park 1	D3-52	Sherwood Park 1	D3-52	Strathmore Children's Pond - Enhanced Fish Stocking	E3-31	Warrenville	C2-103	Woodchuk	D4-21
North Whitemud	C2-80	Sherwood Park 2	D3-56	Sherwood Park 2	D3-56	Strohhaecker	D3-159	Washing Lake	D3-148	Wylie	E4-5
Northern Lights Uplands	C2-98	Shoveler	C1-14	Shoveler	C1-14	Sulphur Lake - Lake Aeration	C1-87	Waskasoo Park Pond - Enhanced Fish Stocking	E3-38	Yellowhead	D4-94
Northstar	C2-104	Shuster Lake	D4-61	Shuster Lake	D4-61	Sunohara	D3-123	Wasylciw H 27	D4-88	Zaplachinski	D4-6
Airdrie Pond - Enhanced Fish Stocking	E3-54	Silver Sage	F4-16	Silver Sage	F4-16	Swan Lake	C2-12	Weberville	C2-31	Zimmer	E3-85
Notikewin	C2-50	Silverberry	D4-89	Silverberry	D4-89	Swan Lake - Lake Aeration	C2-10	Weberville Pond	C2-16		
Nuggent Pond - Enhanced Fish Stocking	D3-49	Simon	E3-105	Simon	E3-105	SWAP	D4-84	Weberville Uplands	C2-90		
NW Mountain Valley	C1-69	Simonette River Uplands	C1-35	Simonette River Uplands	C1-35	Sydorko	C1-1	Weed Lake	E3-100		
Oakland	E4-8	Skipworth (Jefferson Moraine)	F3-27	Skipworth (Jefferson Moraine)	F3-27	Sylvan Glen	D3-172	West Birch Hills	C1-90		
Oberg	E3-19	Slack Slough	E3-101	Slack Slough	E3-101	Syrnyk	C1-25	West Dunvegan	C1-48		
Onset	E3-88	Slemko	E3-5	Slemko	E3-5			West George Lake	C1-66		
Oriole	C1-9	Smoky/Puskwaskau	C1-92	Smoky/Puskwaskau	C1-92			West Harmon Valley	C2-49		






# DON'T LET IT LOOSE

It's illegal to release aquatic species into waterbodies! Common aquarium plants and animals can become invasive when released into the wild, increasing competition for resources and spreading diseases to native species. Don't Let it Loose!

FOR MORE INFORMATION ON INVASIVE SPECIES, CALL:  
**1-855-336-BOAT (2628)**



*Alberta*  
Government



Every year *Alberta Conservation Association* releases thousands of rainbow trout and each winter we **aerate** select waterbodies, growing bigger fish.



Alberta Conservation Association

[albertadiscoverguide.com](http://albertadiscoverguide.com)



Be the first to know when we stock—  
**download the FREE Alberta Outdoor Adventure Guide App!**



**Stocked lakes and ponds.**

*Look for this symbol throughout the Guide!*

### STOCKED

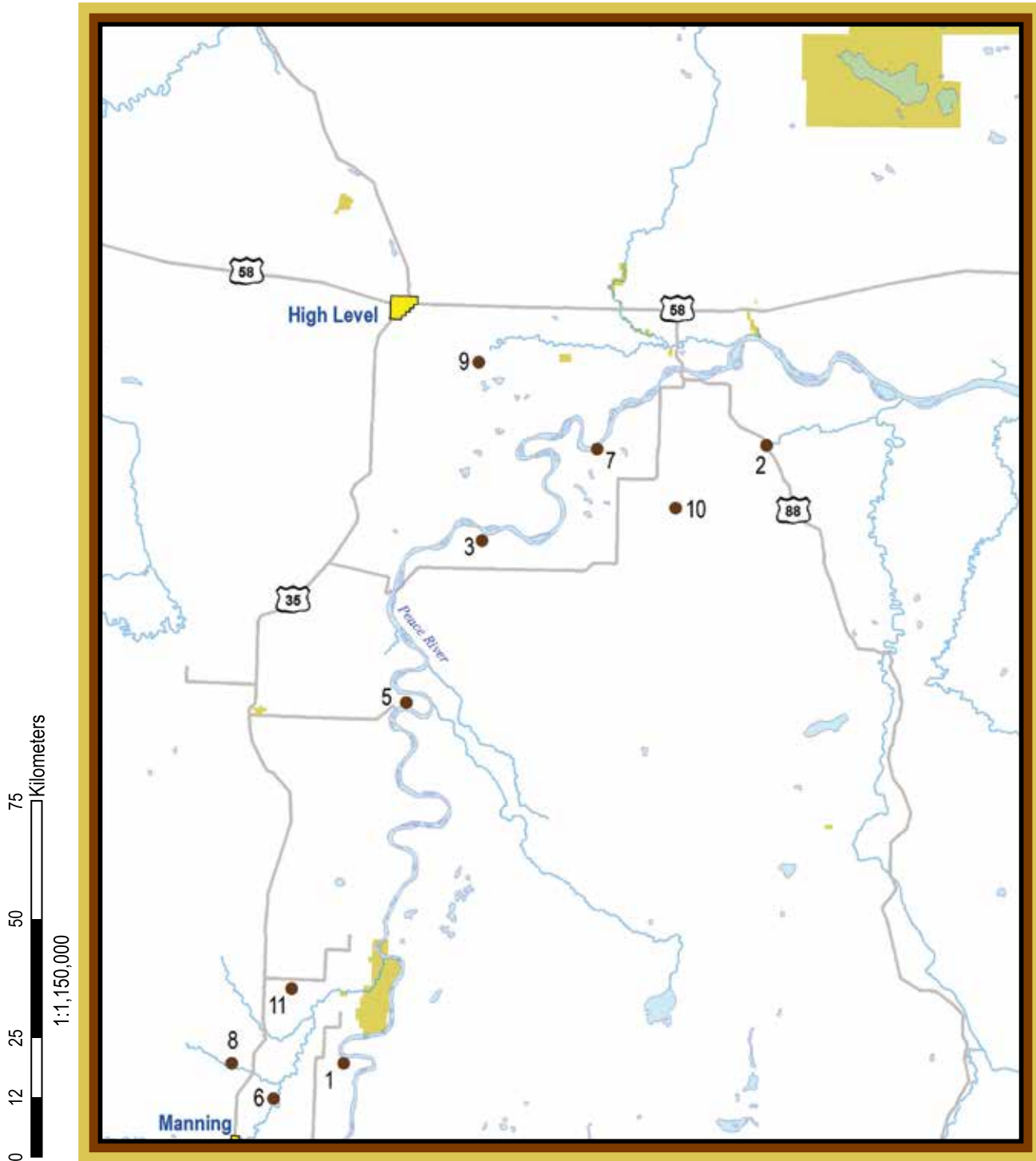
Anderson Dam.....	E3-61
Bashaw Pond.....	E3-22
Beaumont Pond.....	D3-79
Bonnyville Pond.....	D4-51
Bow City East Pond.....	F3-15
Boyle Pond.....	D3-40
Bud Miller Park Pond.....	D4-91
Castor Pond.....	E4-4
Centennial Park Pond.....	E3-45
Cipperley 's Reservoir.....	E3-65
Claude Brennan Memorial Pond.....	D4-71
Daysland Pond.....	D3-113
Dewitt's Pond.....	E3-90
East Stormwater Pond.....	E3-162
Echo Dale Park.....	F4-6
Emerson Lake.....	F3-17
Enchant Park Pond.....	F3-30
Foremost Reservoir.....	F4-8
Fort Lions Community Fish Pond at West River's Edge.....	D3-168
Gibbons Pond.....	D3-38
Gold Springs Park.....	F4-4
Gooseberry Park Pond.....	E4-15
Granum Pond.....	F3-33
Hansen's Reservoir.....	E3-99
Hermitage Pond.....	D3-1
Innisfree Trout Pond.....	D4-32

Irma Fish and Game Pond.....	D4-15
Kraft Wimborne Pond.....	E3-138
Lamont Pond.....	D3-83
Legal Reservoir.....	D3-92
Len Thompson Pond.....	E3-163
Lougheed Trout Pond.....	D4-67
Magrath Fish Pond.....	F3-1
McQuillan Reservoir.....	F3-8
McVinnie Reservoir.....	F3-26
Midway Reservoir (formerly Waskasoo Park Pond).....	E3-142
Mitchell Pond.....	E2-3
Morinville Fish and Game Pond.....	D3-63
Morinville Lake.....	D3-36
Mound Red Reservoir.....	D3-76
Nose Creek Pond.....	A3-54
Nuggent Pond.....	D3-49
Oyen Concrete Plant Pond.....	E4-12
Oyen Reservoir.....	E4-13
Pleasure Island Fish Pond.....	D4-31
Pro Alta Pond.....	E4-2
Radway Fish Pond.....	D3-151
Ray's Pond (formerly Niemela Reservoir).....	E3-71
Stirling Fish Pond.....	F3-11
Strathmore Children's Pond.....	E3-31
Tees Trout Pond.....	E3-64
Telegraph Park Pond.....	D3-108

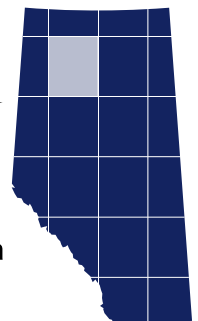
Two Hills Pond.....	D4-92
Vegreville Children's Pond.....	D3-9
Viking Pond.....	D4-120
Wallace Park Pond.....	D4-98
Westlock Recreational Pond.....	D3-7
Wetaskiwin Pond.....	D3-35
Windsor Lake.....	E3-1

### AERATED AND STOCKED

Beaver Lake.....	E3-25
Birch Lake.....	E3-52
Cecil Thompson Pond.....	C2-19
Coleman Fish & Game Pond.....	F3-22
East Dollar Lake.....	C2-1
Fiesta Lake.....	E3-21
Figure Eight Lake.....	C2-20
Ironside Pond.....	E2-6
Millers Lake.....	D2-6
Mitchell Lake.....	E2-3
Muir Lake.....	D3-15
Spring Lake (Grande Prairie).....	C1-54
Spring Lake (Stony Plain).....	D3-103
Sulphur Lake.....	C1-87
Swan Lake.....	C2-10



- Conservation Sites
- Parks and Protected Areas






## THE NECESSITIES OF BEAR SAFETY

Whether it's a more aggressive grizzly or a slightly docile black bear, there are three kinds of bear encounters. Knowing the difference between the encounters and knowing the right thing to do for each one could mean the difference between life and being mauled to death.

1. If you happened upon a bear and it is, for the most part, ignoring you, back away slowly. It likely knows you're there but is not interested in engaging. Don't make any sudden or loud movements though consider speaking to it gently to let it know you're not a threat. It doesn't really matter what you say (only Disney bears understand English), as long as your voice is calm. Do not run; this could provoke a chase.
2. If the bear seems agitated (snorting, making bluff charges, swatting at the ground and swaying its head), you have likely come across it when it's eating or its cubs are nearby. It does not want to attack you, but it feels threatened. Though you should have your bear spray ready, hopefully you will not have to use it. Again, back away slowly using a calm voice to let it know you are not interested in hurting its kids or taking its food. If the bear attacks, play dead: lay on your stomach with your legs spread, your elbows out, and your hands protecting the back of your neck. Wait for the bear to go away.
3. The third encounter is the most concerning. If you find that a bear is stalking and acting predatory, then it means to hurt you. Using a calm but firm voice, you need to tell it to back off. If it continues to come towards you, use your bear spray. If it still attacks, fight. Use whatever you can find: sticks, rocks, your fists, knees, and elbows. If it manages to knock you down, get back up. This bear means to kill you; you are fighting for your life.

For more information, please see the Alberta Government's BearSmart Program ([aep.alberta.ca/recreation-public-use/alberta-bear-smart/default.aspx](http://aep.alberta.ca/recreation-public-use/alberta-bear-smart/default.aspx)). 



### Peace Breaks Uplands

**Site Details:** This 180 acre site is located approximately 30 km northeast of Manning and consists of ungulate winter range and upland habitat. Several habitat enhancement clearings have been completed to improve vegetation forage and browse for ungulates. Wildlife found in the area includes white-tailed and mule deer, moose, black bear, grouse and a variety of small mammals and songbirds.

**Restrictions:** No open fires. Obtain permission from the landowner before crossing private land to access this site.

**Partners:** ACA, AEP

**Quarter Sections:** SW/SE-23-093-21-W5M



**Bear River**

**Site Details:** This 1,680 acre site is located approximately 22 km southeast of Fort Vermilion along Highway 88. Several habitat enhancement clearings have been completed to improve vegetation browse for ungulates. Wildlife found in the area includes white-tailed and mule deer, moose, elk, black bear, grouse and a variety of small mammals and songbirds.

**Restrictions:** Day use only. No open fires. Foot access only.

**Partners:** ACA, AEP

**Quarter Sections:** NW-35-106-12-W5M, NE-36-106-12-W5M, NW/NE-05-107-11-W5M, NE/SW/SE-06-107-11-W5M, NW/SW-09-107-11-W5M, SE-16-107-11-W5M, SW/SE-01-107-12-W5M



**Blues Creek**

**Site Details:** This 800 acre site is located approximately 58 km southwest of Fort Vermilion and consists of upland habitat. Several habitat enhancement clearings have been completed to improve forage and browse for ungulates. Wildlife found in the area includes elk, moose, white-tailed and mule deer, black bear, grouse and a variety of small mammals and songbirds.

**Restrictions:** No open fires. Obtain permission from the landowner before crossing private land to access this site.

**Partners:** ACA, AEP

**Quarter Sections:** NW-31-104-17-W5M, NW/NE/SW/SE-36-104-18-W5M



**North Peace Uplands**

**Site Details:** This 276 acre site is located approximately 100 km northeast of Manning and consists of upland habitat that is used as winter range by ungulates. Several habitat enhancement clearings have been completed to improve vegetation forage and browse for ungulates. Wildlife found in the area includes white-tailed and mule deer, moose, black bear, grouse and a variety of small mammals and songbirds.

**Restrictions:** Day use only. No open fires. Foot access only.

**Partners:** ACA, AEP

**Quarter Sections:** SW/SE-17-101-19-W5M



**Whillans Flat**

**Site Details:** This 108 acre site is located approximately 25 km northeast of Manning and consists of ungulate winter range, upland habitat and haylands. Wildlife found in the area includes white-tailed and mule deer, elk, moose, black bear, grouse and a variety of songbirds. The Notikewin River provides habitat for northern pike, walleye and Arctic grayling.

**Restrictions:** Day use only. No open fires. Obtain permission from the landowner before crossing private land to access this site.

**Partners:** ACA, AEP, PFRA

**Quarter Sections:** NE/SE-29-092-22-W5M



**North La Crete Uplands**

**Site Details:** This 160 acre site is located 30 km southwest of Fort Vermilion and consists of ungulate winter range, upland and riparian habitat. Wildlife found in the area includes white-tailed and mule deer, moose, black bear, grouse, waterfowl and a variety of small mammals and songbirds.

**Restrictions:** Day use only. No open fires. Foot access only.

**Partners:** ACA, AEP

**Quarter Sections:** NW-33-106-15-W5M



**West Hotchkiss Uplands**

**Site Details:** This 160 acre site is located approximately 20 km north of Manning and consists of upland and riparian habitat. Wildlife found in the area includes elk, moose, mule deer, black bear, grizzly bear, grouse and a variety of small mammals and songbirds.

**Restrictions:** Day use only. No open fires. Foot access only.

**Partners:** ACA, AEP

**Quarter Sections:** NW-16-093-23-W5M



**Bushe River**

**Site Details:** This 2,720 acre site is located 20 km southwest of High Level and consists of upland, riparian and wetland habitat. Wildlife found in the area includes moose, white-tailed and mule deer, black bear, grouse, waterfowl and a variety of small mammals and songbirds.

**Restrictions:** Day use only. No open fires. Foot access only.

**Partners:** ACA, AEP

**Quarter Sections:** NW/NE/SW-30-108-17-W5M, NW/NE/SW/SE-31-108-17-W5M, NW/NE/SW/SE-23-108-18-W5M, NW/NE/SW-25-108-18-W5M, NE/SE-26-108-18-W5M, SE-06-109-17-W5M



**Wilson Prairie Uplands**

**Site Details:** This 314 acre site is located approximately 40 km southwest of Fort Vermilion and consists of upland, wetland and riparian habitat. Wildlife found in the area includes white-tailed and mule deer, moose, black bear, grouse, waterfowl and a variety of songbirds.

**Restrictions:** Day use only. No open fires. Foot access only.

**Partners:** ACA, AEP

**Quarter Sections:** SW/SE-30-105-13-W5M



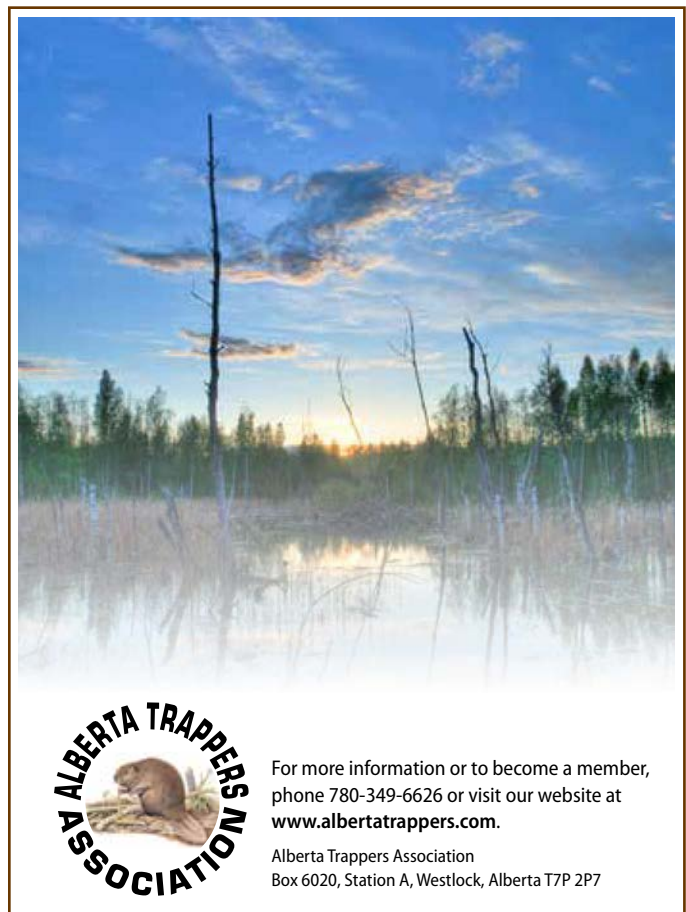
**Gravina Creek**

**Site Details:** This 120 acre site is located approximately 45 km north of Manning and consists of ungulate winter range, upland and riparian habitat. Wildlife found in the area includes moose, white-tailed and mule deer, black bear, grouse and a variety of small mammals and songbirds.

**Restrictions:** Day use only. No open fires. Obtain permission from the landowner before crossing private land to access this site.

**Partners:** ACA, AEP

**Quarter Sections:** NE-02-095-22-W5M



For more information or to become a member, phone 780-349-6626 or visit our website at [www.albertatrappers.com](http://www.albertatrappers.com).

Alberta Trappers Association  
Box 6020, Station A, Westlock, Alberta T7P 2P7

# AVOID GETTING LOST

Hey, we've all strayed off a trail or two, but losing your way when you're far from civilization is one of the foremost ways to wind up in deep trouble. Fortunately, getting lost is easily preventable.

**STEP ONE**—Get a map of the area in which you'll be traveling, and study it before your trip.

**STEP TWO**—Use the map and compass or GPS while you're there, constantly staying aware of your position.

**STEP THREE**—Keep a map in your mind, too. Imagine what the terrain would look like from a bird's-eye view and visualize your place in that terrain. Think of that little "You Are Here" arrow on the big map at the trailhead, and keep it updated in your mind.

**STEP FOUR**—Take note of prominent topographical features and keep them in view as much as possible.

**STEP FIVE**—Look back frequently and remember the landmarks behind you—especially if you'll be returning in that direction.

**STEP SIX**—When venturing off the trails, use a compass or distant features like mountains or canyons to help you travel in straight lines.

**STEP SEVEN**—Always make sure somebody responsible knows where you're going and when you're supposed to be coming back.

—Brad Fenson  
*The Ultimate Survival Manual*



## KNOW THE NUMBERS LOST & FOUND

\$16000



COST PER HOUR TO OPERATE A search-and-rescue helicopter.

100

Percentage of people who, without visual cues, WILL WALK IN A CIRCLE WHEN LOST.

2000

NUMBER OF PEOPLE WHO DIE in the Rocky Mountains each year.

3000

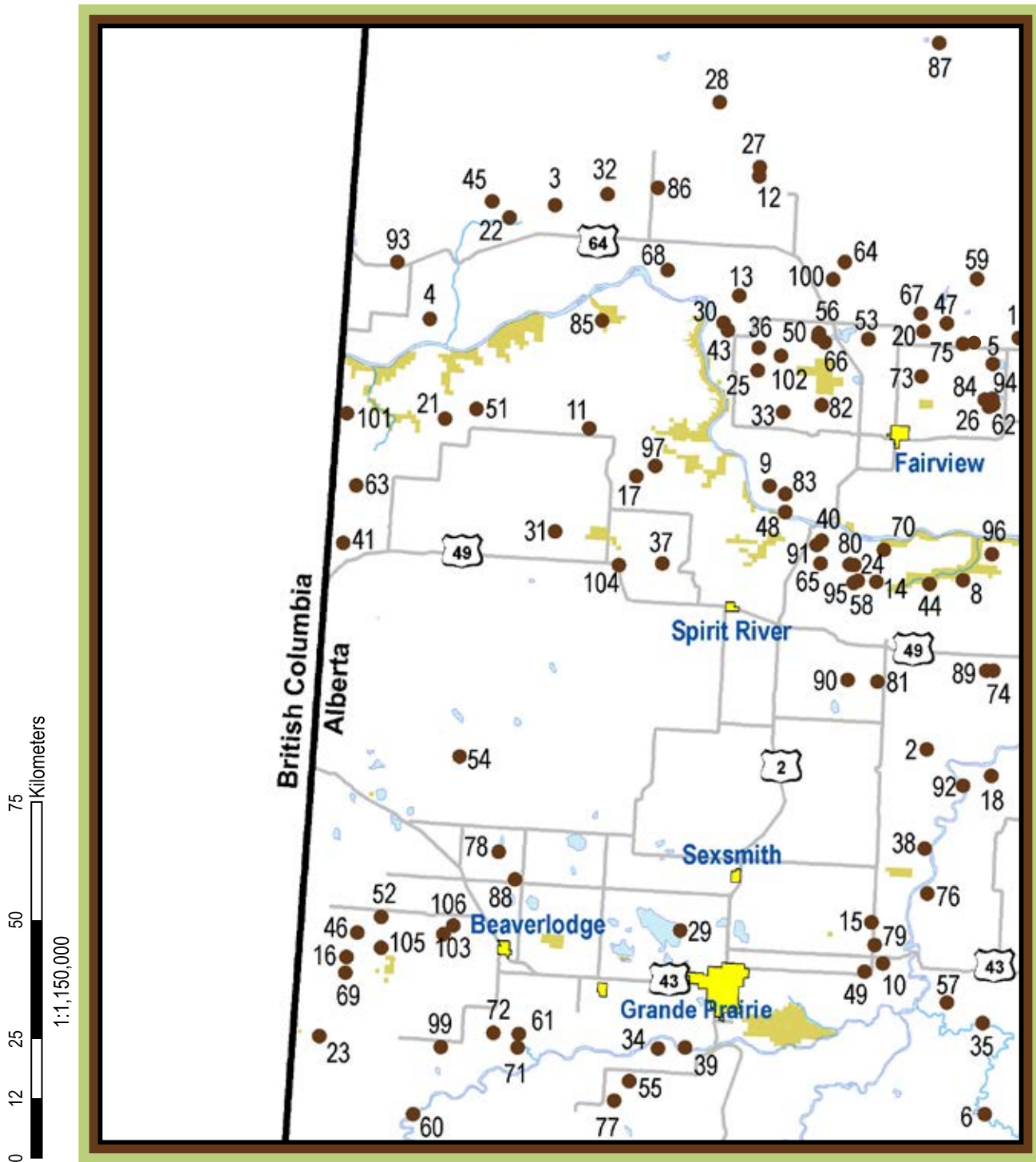
NUMBER OF SEARCH-AND-RESCUE operations conducted each year by the Mountain Rescue Association.



58 PERCENTAGE OF LOST HIKERS who were hiking solo.

10

Percentage of those reported lost in the wilderness who are missing FOR OVER 24 HOURS.



- Conservation Sites
- Parks and Protected Areas

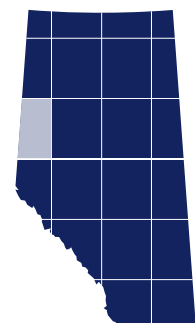


Photo: ACA, Brad Taylor



## NATURAL FIRST AID KIT

As cool as the medicinal benefits of these plants are, we can't stress enough that you should really seek professional medical help if possible before smearing a chewed up plant on your profusely bleeding appendage.

### 1. Common White Yarrow

The common white yarrow is, as its name implies, rather common. Known mostly by its cluster of tiny white flowers, you will often see it on any walk or hike in Alberta. The plant has many names and subspecies, but it was most notably known as soldier's woundwort. The plant got this name because it was attributed to saving many lives during the world wars due to its ability to stop bleeding. The plant also has antiseptic qualities, so it can not only help stop bleeding, but lessen pain and prevent infection. The leaves and stems are crushed and applied to injuries.

### 2. Aspen Tree Sunscreen

Aspen trees produce a white powdery material that comes off easily and the powder can be rubbed onto your skin as a makeshift sunscreen. Although not as strong as SPF-30, it is certainly better than nothing if you are in a pinch. The powder protects the tree from the sun's ultraviolet radiation, so naturally the powder is only found on the side of the tree that faces the sun.

### 3. Wild Mint

Although mint looks like any old green plant, wild mint can be easily identified by its minty smell. Wild mint can be used to make mint tea which has been traditionally used to treat digestion, stomach problems and coughs.

**Note:** Please do additional research before using any plants medicinally. 🏠



### Sydorko

**Site Details:** This 160 acre site is located 17 km northeast of Whitelaw. Wildlife found in the area includes moose, elk, white-tailed and mule deer, black bear, grouse, waterfowl and a variety of songbirds.

**Restrictions:** Day use only. No open fires. Foot access only.

**Partners:** This is a DUC site.

**Quarter Sections:** SW-35-083-01-W6M



### Bad Heart River

**Site Details:** This 480 acre site is located approximately 23 km southeast of Wanham and consists of ungulate winter range, upland and riparian habitat. Wildlife found in the area includes white-tailed and mule deer, elk, moose, black bear, grouse, waterfowl and a variety of small mammals and songbirds.

**Restrictions:** No open fires. Obtain permission from the landowner before crossing private land to access this site.

**Partners:** ACA, AEP

**Quarter Sections:** NE-05-076-02-W6M, NW/SW-09-076-02-W6M



### 3 Eureka River West

**Site Details:** This 1,040 acre site is located approximately 20 km southwest of Worsley and consists of upland habitat. Wildlife found in the area includes white-tailed and mule deer, elk, moose, black bear, grouse and a variety of small mammals and songbirds.

**Restrictions:** Day use only. No open fires. Foot access only.

**Partners:** ACA, AEP

**Quarter Sections:** NW/NE-30-085-09-W6M, NW/NE/SW/SE-31-085-09-W6M, SE-36-085-10-W6M



### 4 Bear Canyon Uplands

**Site Details:** This 320 acre site is located approximately 100 km west of Hines Creek, north of the Peace River, and consists of ungulate winter range, upland and riparian habitat. Wildlife found in the area includes white-tailed and mule deer, elk, moose, black bear, grouse, waterfowl and a variety of small mammals and songbirds.

**Restrictions:** Day use only. No open fires. Foot access only.

**Partners:** ACA, AEP

**Quarter Sections:** NW/NE-24-083-12-W6M



### 5 Lake Seventeen

**Site Details:** This 320 acre site is located approximately 10 km north of Whitelaw and consists of upland and wetland habitat. Several habitat enhancement clearings have been completed to improve vegetation forage and browse for ungulates. Wildlife found in the area includes moose, white-tailed and mule deer, black bear, waterfowl, grouse and a variety of small mammals and songbirds.

**Restrictions:** No open fires. Day use only. Obtain permission from the landowner before crossing private land to access this site.

**Partners:** ACA, AEP

**Quarter Sections:** NE-08-083-01-W6M, NW-17-083-01-W6M



### 6 Laternel/Simonette

**Site Details:** This 1,649 acre site is located approximately 30 km south of Debolt. The site is an important winter range for ungulates and consists of upland and riparian habitat. A prescribed burn has been completed to enhance vegetation forage and browse for ungulates. Wildlife found in the area includes elk, moose, white-tailed and mule deer, black bear, grizzly bear, grouse and a variety of small mammals and songbirds. The Simonette River supports Arctic grayling, northern pike and walleye.

**Restrictions:** Day use only. No open fires. Foot access only.

**Partners:** ACA, AEP

**Quarter Sections:** NE-11-069-01-W6M, NW-12-069-01-W6M, SW-13-069-01-W6M, NW/NE/SE-14-069-01-W6M, NW/NE-15-069-01-W6M, NE-16-069-01-W6M, SE-21-069-01-W6M, NW/NE/SW/SE-22-069-01-W6M, NW/SW/SE-23-069-01-W6M, SW-27-069-01-W6M



### 8 Whitetail North

**Site Details:** This 640 acre site is located 10 km northeast of Belloy and consists of wetland and upland habitat. Wildlife found in the area includes moose, elk, white-tailed and mule deer, black bear, grouse, waterfowl and a variety of songbirds.

**Restrictions:** Day use only. No open fires. Foot access only.

**Partners:** This is a DUC site.

**Quarter Sections:** NW-12-079-02-W6M, SW/SE-13-079-02-W6M, SE-14-079-02-W6M



### 9 Oriole

**Site Details:** This 640 acre site is located approximately 16 km southwest of Fairview and consists of upland and wetland habitat. Wildlife found in the area includes moose, elk, white-tailed and mule deer, black bear, grouse, waterfowl and a variety of songbirds.

**Restrictions:** Day use only. No open fires. Foot access only.

**Partners:** This is a DUC site.

**Quarter Sections:** NW/NE/SW/SE-32-080-05-W6M



### 10 McLaughlin

**Site Details:** This 160 acre site is located 1 km south of Bezanson and consists of upland and wetland habitat. Wildlife found in the area includes moose, elk, white-tailed and mule deer, black bear, grouse, waterfowl and a variety of songbirds.

**Restrictions:** Day use only. No open fires. Foot access only.

**Partners:** This is a DUC site.

**Quarter Sections:** SW-11-072-03-W6M



### 11 Fourth Creek

**Site Details:** This 480 acre site is located approximately 45 km northwest of Spirit River and consists of upland habitat. Wildlife found in the area includes white-tailed and mule deer, elk, moose, black bear, grouse and a variety of small mammals and songbirds.

**Restrictions:** No open fires. Obtain permission from the landowner before crossing private land to access this site.

**Partners:** ACA, AEP

**Quarter Sections:** NW/NE-25-081-09-W6M, NE-26-081-09-W6M



### 12 North Eureka River

**Site Details:** This 120 acre site is located approximately 52 km northwest of Fairview and consists of upland, riparian and wetland habitat. Wildlife found in the area includes white-tailed and mule deer, black bear, moose, elk, grouse, waterfowl and a variety of small mammals and songbirds.

**Restrictions:** Day use only. No open fires. Foot access only.

**Partners:** ACA, AEP

**Quarter Sections:** NE-23-086-06-W6M



### 13 North Montagneuse River Uplands

**Site Details:** This 2,080 acre site is located approximately 40 km northwest of Fairview and consists of ungulate winter range, upland and

riparian habitat. Wildlife found in the area includes elk, white-tailed and mule deer, moose, black bear, grouse and a variety of small mammals and songbirds.

**Restrictions:** Day use only. No open fires. Foot access only.

**Partners:** ACA, AEP

**Quarter Sections:** NW/NE/SW/SE-10-084-06-W6M, NW/NE/SW/SE-15-084-06-W6M, NE/SE-16-084-06-W6M, SE-21-084-06-W6M, SW/SE-22-084-06-W6M



### 14 Shoveler

**Site Details:** This 320 acre site is located 16 km northeast of Rycroft and consists of wetland and upland habitat. Wildlife found in the area includes moose, elk, white-tailed and mule deer, black bear, grouse, waterfowl and a variety of songbirds.

**Restrictions:** Day use only. No open fires. Foot access only.

**Partners:** This is a DUC site.

**Quarter Sections:** NE/SE-08-079-03-W6M



### 15 Bulford

**Site Details:** This 160 acre site is located approximately 7 km north of Bezanson and consists of wetland and upland habitat. Wildlife found in the area includes moose, white-tailed and mule deer, black bear, grouse, waterfowl and a variety of songbirds.

**Restrictions:** Day use only. No open fires. Foot access only.

**Partners:** This is a DUC site.

**Quarter Sections:** NE-33-072-03-W6M



### 16 Good-To-Fare

**Site Details:** This 320 acre site is located approximately 12 km southwest of Goodfare and consists of upland and wetland habitat. Wildlife found in the area includes moose, elk, white-tailed and mule deer, black bear, grouse, waterfowl and a variety of songbirds.

**Restrictions:** Day use only. No open fires. Foot access only.

**Partners:** This is a DUC site.

**Quarter Sections:** NW/SW-25-071-13-W6M



## 17 Hamelin Creek

**Site Details:** This 160 acre site is located approximately 45 km northwest of Spirit River and consists of ungulate winter range, upland and riparian habitat. Wildlife found in the area includes elk, moose, mule deer, black bear, grouse and a variety of small mammals and songbirds.

**Restrictions:** Day use only. No open fires. Foot access only.

**Partners:** ACA, AEP

**Quarter Sections:** NE-35-080-08-W6M



## 18 Debolt

**Site Details:** This 80 acre site is located approximately 79 km north of Debolt. The site is within the riparian corridor of the Smoky River and primarily consists of mature forest. Wildlife found in the area includes white-tailed and mule deer, elk, black bear, grouse, waterfowl and a variety of small mammals and songbirds.

**Restrictions:** Day use only. No open fires. Foot access only.

**Partners:** AFGA, South Peace Fish & Game

**Quarter Sections:** NW-27-075-01-W6M



## 20 South Deer Hill Uplands

**Site Details:** This 321 acre site is located approximately 23 km north of Fairview and consists of upland, riparian and wetland habitat. Wildlife found in the area includes elk, moose, white-tailed and mule deer, black bear, grouse, waterfowl and a variety of small mammals and songbirds.

**Restrictions:** Day use only. No open fires. Foot access only.

**Partners:** ACA, AEP

**Quarter Sections:** NE/SE-36-083-03-W6M



## 21 South Sneddon Creek Uplands

**Site Details:** This 160 acre site is located approximately 14 km northwest of Silver Valley and consists of ungulate winter range,

upland and riparian habitat. Wildlife found in the area includes elk, moose, mule deer, black bear, grouse and a variety of small mammals and songbirds.

**Restrictions:** No open fires. Obtain permission from the landowner before crossing private land to access this site.

**Partners:** ACA, AEP

**Quarter Sections:** NW-29-081-11-W6M



## 22 Clear River

**Site Details:** This 1,856 acre site is located approximately 40 km southwest of Worsley and is an important ungulate winter range. Wildlife habitat enhancement activities have been completed to improve vegetation forage and browse for ungulates. Wildlife found in the area includes elk, moose, white-tailed and mule deer, black bear, grouse and a variety of songbirds.

**Restrictions:** Day use only. No open fires. Foot access only.

**Partners:** ACA, AEP

**Quarter Sections:** NW/NE/SW/SE-19-085-10-W6M, NW/NE/SW/SE-20-085-10-W6M, NW/NE/SW/SE-21-085-10-W6M



## 23 Redwillow River

**Site Details:** This 445 acre site is located approximately 40 km southwest of Beaverlodge and consists of upland and riparian habitat. Several habitat enhancement clearings have been completed to improve vegetation forage and browse for ungulates. Wildlife found in the area includes elk, white-tailed and mule deer, moose, black bear, grouse and a variety of small mammals and songbirds. Northern pike and Arctic grayling are two sport fish found in this system.

**Restrictions:** Day use only. No open fires. Foot access only.

**Partners:** ACA, AEP, Red Willow Grazing Co.

**Quarter Sections:** NE/SE-08-070-13-W6M, NW/NE/SW/SE-09-070-13-W6M



## 24 Teal

**Site Details:** This 160 acre site is located 16 km northeast of Rycroft and consists of wetland and upland habitat. Wildlife found in the area includes moose, elk, white-tailed and mule deer, black bear, grouse, waterfowl and a variety of songbirds.

**Restrictions:** Day use only. No open fires. Foot access only.

**Partners:** This is a DUC site.

**Quarter Sections:** SW-24-079-04-W6M



## 25 Syrnyk

**Site Details:** This 160 acre site is located 15 km southwest of Hines Creek. Wildlife found in the area includes moose, elk, white-tailed and mule deer, black bear, grouse, waterfowl and a variety of songbirds.

**Restrictions:** Day use only. No open fires. Foot access only.

**Partners:** This is a DUC site.

**Quarter Sections:** SE-01-083-06-W6M



## 26 Little Burnt River Uplands

**Site Details:** This 320 acre site is located approximately 6 km northwest of Whitelaw and consists of upland, riparian and wetland habitat, as well as haylands. Wildlife found in the area includes white-tailed and mule deer, elk, moose, black bear, grouse, waterfowl and a variety of small mammals and songbirds.

**Restrictions:** Day use only. No open fires. Foot access only.

**Partners:** ACA, AEP, DUC

**Quarter Sections:** NW/SW-20-082-01-W6M



## 27 Hagan Uplands

**Site Details:** This 160 acre site is located approximately 70 km northwest of Fairview and consists of upland, riparian and wetland habitat, as well as haylands. Wildlife found in the area includes white-tailed and mule deer, moose, black bear, grouse, waterfowl and a variety of small mammals and songbirds.

**Restrictions:** Day use only. No open fires. Foot access only.

**Partners:** ACA, AEP, DUC

**Quarter Sections:** NE-26-086-06-W6M



## 28 East Worsley

**Site Details:** This 160 acre site is located approximately 15 km northeast of Worsley and consists of upland habitat. Wildlife found in the area includes white-tailed and mule deer, elk, moose, black bear, grouse and a variety of small mammals and songbirds.

**Restrictions:** Day use only. No open fires. Foot access only.

**Partners:** ACA, AEP

**Quarter Sections:** NW-31-087-06-W6M



## 29 Bear Lake

**Site Details:** This 160 acre site is located approximately 8 km northwest of Grande Prairie and consists of upland, riparian and wetland habitat. Wildlife found in the area includes moose, mule deer, grouse, waterfowl and a variety of songbirds.

**Restrictions:** Day use only. No open fires. Foot access only.

**Partners:** This is a DUC site.

**Quarter Sections:** NE-24-072-07-W6M



## 30 South Montague River Uplands

**Site Details:** This 2,090 acre site is located 22 km west of Hines Creek and consists of ungulate winter range and upland habitat. Wildlife found in the area includes elk, moose, white-tailed and mule deer, black bear, grouse and a variety of small mammals and songbirds.

**Restrictions:** Day use only. No open fires. Foot access only.

**Partners:** ACA, AEP

**Quarter Sections:** NW-28-083-06-W6M, NW/NE-29-083-06-W6M, NE/SE-31-083-06-W6M, NW/NE/SW/SE-32-083-06-W6M, NW/NE/SW/SE-33-083-06-W6M



**31 Blueberry Mountain**

**Site Details:** This 960 acre site is located approximately 45 km west of Spirit River. Several habitat enhancement clearings have been completed to improve vegetation forage and browse for ungulates. Wildlife found in the area includes white-tailed and mule deer, elk, moose, black bear, grouse and a variety of small mammals and songbirds.

**Restrictions:** Day use only. No open fires. Foot access only.

**Partners:** ACA, AEP

**Quarter Sections:** NW/NE-28-079-09-W6M, SW/SE-32-079-09-W6M, SW/SE-33-079-09-W6M



**32 Eureka River**

**Site Details:** This 80 acre site is located approximately 15 km southwest of Worsley and consists of upland habitat. Wildlife found in the area includes white-tailed and mule deer, elk, moose, black bear, grouse and a variety of small mammals and songbirds.

**Restrictions:** Day use only. No open fires. Foot access only.

**Partners:** ACA, AEP

**Quarter Sections:** NW-06-086-08-W6M



**33 Scotswood**

**Site Details:** This 320 acre site is located approximately 24 km northwest of Fairview and consists of upland and riparian habitat. Wildlife found in the area includes moose, mule deer, black bear, grouse and a variety of small mammals and songbirds.

**Restrictions:** No open fires. Day use only. Obtain permission from the landowner before crossing private land to access this site.

**Partners:** ACA, AEP

**Quarter Sections:** NW/NE-09-082-05-W6M



**34 South Wapiti Uplands**

**Site Details:** This 960 acre site is located approximately 22 km southwest of Grande Prairie and consists of upland habitat. Wildlife found in the area includes moose, white-tailed and mule deer, black bear, grouse and a variety of small mammals and songbirds.

**Restrictions:** Day use only. No open fires. Foot access only.

**Partners:** ACA, AEP

**Quarter Sections:** NW/SW-14-070-07-W6M, NW/NE/SW/SE-15-070-07-W6M



**35 Simonette River Uplands**

**Site Details:** This 207 acre site is located approximately 60 km east of Grande Prairie and consists of upland and riparian habitat. Wildlife found in the area includes elk, moose, mule deer, black bear, grouse, waterfowl and a variety of small mammals and songbirds.

**Restrictions:** No open fires. Obtain permission from the landowner before crossing private land to access this site.

**Partners:** ACA, AEP

**Quarter Sections:** NE-04-071-01-W6M, SE-10-071-01-W6M



**36 White-front**

**Site Details:** This 160 acre site is located approximately 12 km southwest of Hines Creek and consists of wetland and upland habitat. Wildlife found in the area includes moose, elk, white-tailed and mule deer, black bear, grouse, waterfowl and a variety of songbirds.

**Restrictions:** Day use only. No open fires. Foot access only.

**Partners:** This is a DUC site.

**Quarter Sections:** NE-13-083-06-W6M



**37 Ksituan River**

**Site Details:** This 960 acre site is located approximately 17 km northwest of Spirit River and consists

of upland and riparian habitat. Several habitat enhancement clearings have been completed to improve vegetation forage and browse for ungulates. Wildlife found in the area includes elk, moose, white-tailed and mule deer, black bear, grouse and a variety of small mammals and songbirds.

**Restrictions:** Day use only. No open fires. Foot access only.

**Partners:** ACA, AEP

**Quarter Sections:** SW-14-079-07-W6M, SE-15-079-07-W6M, SW-16-079-07-W6M, SW-17-079-07-W6M, SW/SE-18-079-07-W6M



**38 West Smoky Heights**

**Site Details:** This 159 acre site is located approximately 11 km northeast of Teepee Creek and consists of upland habitat. Wildlife found in the area includes mule deer, moose, elk, black bear, grouse and a variety of songbirds.

**Restrictions:** No open fires. Day use only. Obtain permission from the landowner before crossing private land to access this site.

**Partners:** ACA, AEP

**Quarter Sections:** SW-16-074-02-W6M



**39 Nitehawk**

**Site Details:** This 453 acre site is located 20 km southwest of Grande Prairie and consists of upland habitat. Wildlife found in the area includes white-tailed and mule deer, elk, moose, black bear, grouse and a variety of small mammals and songbirds.

**Restrictions:** Day use only. No open fires. Foot access only.

**Partners:** ACA, AEP

**Quarter Sections:** NE/SE-18-070-06-W6M, SE-19-070-06-W6M



**40 Uhryn 2**

**Site Details:** This 320 acre site is located 16 km northeast of Rycroft and consists of wetland and upland habitat. Wildlife found in the area includes moose, elk, white-tailed and mule deer, black bear, grouse, waterfowl and a variety of songbirds.

**Restrictions:** Day use only. No open fires. Foot access only.

**Partners:** This is a DUC site.

**Quarter Sections:** NW/NE-32-079-04-W6M



**41 Henderson Creek Uplands**

**Site Details:** This 320 acre site is located approximately 80 km west of Spirit River, near the Alberta/B.C. border. The site consists of upland and riparian habitat. Wildlife found in the area includes white-tailed and mule deer, elk, moose, black bear, grouse and a variety of small mammals and songbirds.

**Restrictions:** No open fires. Day use only. Obtain permission from the landowner before crossing private land to access this site.

**Partners:** ACA, AEP

**Quarter Sections:** SW-15-079-13-W6M, SE-16-079-13-W6M



**43 Montagneuse Uplands**

**Site Details:** This 320 acre site is located approximately 21 km west of Hines Creek and consists of upland habitat and haylands. Wildlife found in the area includes white-tailed and mule deer, elk, moose, black bear, grouse and a variety of small mammals and songbirds.

**Restrictions:** Day use only. No open fires. Foot access only.

**Partners:** ACA, AEP

**Quarter Sections:** NE-28-083-06-W6M, SE-29-083-06-W6M



**44 North Belloy**

**Site Details:** This 1,290 acre site is located approximately 20 km northeast of Wanham and consists of upland habitat. Wildlife found in the area includes white-tailed and mule deer, black bear, moose, elk, grouse and a variety of small mammals and songbirds.

**Restrictions:** Day use only. No open fires. Foot access only.

**Partners:** ACA, AEP



**Quarter Sections:** SW/SE-07-079-02-W6M, SW/SE-08-079-02-W6M, NW-10-079-02-W6M, SW-15-079-02-W6M, SE-16-079-02-W6M, SE-12-079-03-W6M



### 45 Clear River Uplands

**Site Details:** This 320 acre site is located 55 km west of Worsley and consists of upland habitat. Wildlife found in the area includes elk, moose, white-tailed and mule deer, black bear, grouse and a variety of small mammals and songbirds.

**Restrictions:** Day use only. No open fires. Foot access only.

**Partners:** ACA, AEP

**Quarter Sections:** SW/SE-36-085-11-W6M



### 46 Goodfare

**Site Details:** This 160 acre site is located approximately 20 km southwest of Hythe. A large wetland along with mixedwood forest provides excellent habitat for a variety of wildlife species. Wildlife found in the area includes white-tailed and mule deer, elk, moose, black bear, grouse, trumpeter swan, waterfowl and a variety of small mammals and songbirds.

**Restrictions:** No open fires. Day use only. Obtain permission from the landowner before crossing private land to access this site.

**Partners:** ACA, AEP

**Quarter Sections:** SW-07-072-12-W6M



### 47 Chalmers Lake Uplands

**Site Details:** This 320 acre site is located 35 km northeast of Fairview and consists of upland, wetland and riparian habitat. Wildlife found in the area includes moose, white-tailed and mule deer, black bear, grouse, waterfowl and a variety of small mammals and songbirds.

**Restrictions:** Day use only. No open fires. Foot access only.

**Partners:** ACA, AEP

**Quarter Sections:** NW/SW-04-084-02-W6M



### 48 West Dunvegan

**Site Details:** This 492 acre site is located approximately 8 km west of Dunvegan and consists of upland and riparian habitat. Wildlife found in the area includes moose, mule deer, black bear, grouse and a variety of small mammals and songbirds.

**Restrictions:** No open fires. Obtain permission from the landowner before crossing private land to access this site.

**Partners:** ACA, AEP

**Quarter Sections:** NW/NE/SW/SE-15-080-05-W6M, NW/NE-16-080-05-W6M



### 49 Stark-Patterson

**Site Details:** This 160 acre site is located approximately 3 km southwest of Bezanson and consists of upland habitat. Wildlife found in the area includes moose, elk, white-tailed and mule deer, black bear, grouse, waterfowl and a variety of songbirds.

**Restrictions:** Day use only. No open fires. Foot access only.

**Partners:** This is a DUC site.

**Quarter Sections:** SW-04-072-03-W6M



### 50 Hines Creek Parkland

**Site Details:** This 160 acre site is located approximately 3 km southwest of Hines Creek and consists of mixedwood boreal forest. Wildlife found in the area includes white-tailed and mule deer, moose, black bear, grouse, waterfowl and a variety of small mammals and songbirds.

**Restrictions:** Day use only. No open fires. Foot access only.

**Partners:** ACA, DUC, NCC

**Quarter Sections:** SW-30-083-04-W6M



### 51 Sneddon Creek Uplands

**Site Details:** This 560 acre site is located approximately 1.5 km north of Silver Valley and consists of upland and riparian habitat. Wildlife found in the area includes elk,

moose, white-tailed and mule deer, black bear, grouse and a variety of small mammals and songbirds.

**Restrictions:** Day use only. No open fires. Foot access only.

**Partners:** ACA, AEP

**Quarter Sections:** NE-35-081-11-W6M, SW-01-082-11-W6M, SW/SE-02-082-11-W6M



### 52 Driftwood Marsh

**Site Details:** This 435 acre site is located 3 km west of Goodfare and consists of wetland and upland habitat. Wildlife found in the area includes moose, elk, white-tailed and mule deer, black bear, grouse, waterfowl and a variety of songbirds.

**Restrictions:** Day use only. No open fires. Foot access only.

**Partners:** This is a DUC site.

**Quarter Sections:** NE-16-072-12-W6M, NE/SE-21-072-12-W6M



### 53 Widgeon Wetland

**Site Details:** This 80 acre site is located approximately 23 km northwest of Fairview and consists of upland, riparian and wetland habitat. Wildlife found in the area includes white-tailed and mule deer, moose, black bear, waterfowl, grouse and a variety of songbirds.

**Restrictions:** No open fires. Obtain permission from the landowner before crossing private land to access this site.

**Partners:** ACA, AEP

**Quarter Sections:** SE-25-083-04-W6M



### 54 Spring Lake, Grande Prairie - Lake Aeration



**Site Details:** This site, located approximately 60 km northwest of Grande Prairie, is stocked with rainbow trout and brook trout in alternating years by AEP and is aerated during the fall through ACA's Lake Aeration Program.

**Restrictions:** Day use, overnight camping and campfires permitted as per Spring Lake Campground rules and regulations.

**Partners:** ACA, AEP, Spring Lake Campground

**Quarter Sections:** NE/SE-23-075-11-W6M



### 55 South Wapiti River

**Site Details:** This 160 acre site is located approximately 30 km southwest of Grande Prairie and consists of upland and wetland habitat. Wildlife found in the area includes elk, moose, white-tailed and mule deer, black bear, grouse, waterfowl and a variety of small mammals and songbirds.

**Restrictions:** Day use only. No open fires. Foot access only.

**Partners:** ACA, AEP

**Quarter Sections:** NE-30-069-07-W6M



### 56 Erickson Uplands

**Site Details:** This 160 acre site is located approximately 5 km southwest of Hines Creek and consists of upland and wetland habitat. Wildlife found in the area includes moose, elk, white-tailed and mule deer, black bear, grouse, waterfowl and a variety of songbirds.

**Restrictions:** Day use only. No open fires. Foot access only.

**Partners:** This is a DUC site.

**Quarter Sections:** NW-30-083-04-W6M



### 57 Forestry Trunk Uplands

**Site Details:** This 320 acre site is located approximately 15 km southwest of Debolt and consists of ungulate winter range, upland and riparian habitat. Wildlife found in the area includes white-tailed and mule deer, elk, moose, black bear, grouse and a variety of small mammals and songbirds.

**Restrictions:** Day use only. No open fires. Foot access only.

**Partners:** ACA, AEP

**Quarter Sections:** SW/SE-24-071-02-W6M





**Savannah**

**Site Details:** This 320 acre site is located 14 km northeast of Rycroft and consists of upland and wetland habitat. Wildlife found in the area includes moose, elk, white-tailed and mule deer, black bear, grouse, waterfowl and a variety of songbirds.

**Restrictions:** Day use only. No open fires. Foot access only.

**Partners:** This is a DUC site.

**Quarter Sections:** NE/SE-12-079-04-W6M



**North Gerry Lake**

**Site Details:** This 640 acre site is located 45 km northwest of Grimshaw and consists of upland and riparian habitat. Wildlife found in the area includes white-tailed and mule deer, moose, black bear, grouse, waterfowl, raptors and a variety of small mammals and songbirds.

**Restrictions:** No open fires. Obtain permission from the landowner before crossing private land to access this site.

**Partners:** ACA, AEP

**Quarter Sections:** NE-35-084-02-W6M, NW/NE/SE-36-084-02-W6M



**Calahoo Creek**

**Site Details:** This 170 acre site is located approximately 16 km southwest of Elmworth and consists of upland and riparian habitat. Wildlife found in the area includes elk, moose, white-tailed and mule deer, black bear, grizzly bear, grouse, waterfowl and a variety of small mammals and songbirds.

**Restrictions:** Day use only. No open fires. Foot access only.

**Partners:** ACA, AEP

**Quarter Sections:** NW/SW-32-068-11-W6M



**Beaverlodge River Uplands**

**Site Details:** This 160 acre site is located approximately 17 km east of Elmworth and consists of upland and riparian habitat along the Beaverlodge River. Wildlife found in the area includes white-tailed and mule deer, elk, moose, black bear, grouse, waterfowl and a variety of small mammals and songbirds. The Beaverlodge River supports northern pike and mountain whitefish.

**Restrictions:** Day use only. No open fires. Foot access only.

**Partners:** ACA, AEP

**Quarter Sections:** SW-19-070-09-W6M



**Bruns**

**Site Details:** This 140 acre site is located approximately 3 km northwest of Whitelaw and consists of wetland and upland habitat. Wildlife found in the area includes moose, white-tailed and mule deer, black bear, grouse, waterfowl and a variety of songbirds.

**Restrictions:** Day use only. No open fires. Foot access only.

**Partners:** This is a DUC site.

**Quarter Sections:** NE-20-082-01-W6M



**Pouce Coupe River Winter Range**

**Site Details:** Located approximately 75 km west of Spirit River, this 4,800 acre site is an outdoor enthusiast's dream. As its name suggests, this site offers important overwintering habitat for the abundant ungulates that live here, and because of its remote location, shed antler collectors can usually find very nice specimens. Naturalists will enjoy the native grassland plant species and interesting geological features all set to the tune of the drum of ruffed grouse or the bugle of elk. Anglers can camp along the river in its deep green valley and try to land a nice northern pike or walleye for supper. Come for an afternoon or a weekend and enjoy all this site has to offer.

**Restrictions:** No open fires. Obtain permission from the landowner

before crossing private land to access this site.

**Partners:** ACA, AEP

**Quarter Sections:** NW/NE-29-079-13-W6M, SE-32-079-13-W6M, NE/SW/SE-33-079-13-W6M, NE/SW/SE-04-080-13-W6M, NE/SE-09-080-13-W6M, NW-10-080-13-W6M, SW-13-080-13-W6M, NW/NE-14-080-13-W6M, NE/SW/SE-15-080-13-W6M, NE/SE-23-080-13-W6M, SW-24-080-13-W6M, NE/SE-26-080-13-W6M, SW/SE-35-080-13-W6M, NW/NE/SW/SE-36-080-13-W6M, SE-01-081-13-W6M



**Rudakevich I**

**Site Details:** This 160 acre site is located approximately 11 km north of Hines Creek. The site consists of mature mixedwood boreal forest and reverting grassland areas. Wildlife found in the area includes elk, moose, white-tailed and mule deer, black bear, grouse and a variety of small mammals and songbirds.

**Restrictions:** Day use only. No open fires. Foot access only. No hunting.

**Partners:** ACA

**Quarter Sections:** NE-04-085-04-W6M



**Sharptail**

**Site Details:** This 320 acre site is located approximately 16 km northeast of Rycroft and consists of wetland and upland habitat. Wildlife found in the area includes moose, elk, white-tailed and mule deer, black bear, grouse, waterfowl and a variety of songbirds.

**Restrictions:** Day use only. No open fires. Foot access only.

**Partners:** This is a DUC site.

**Quarter Sections:** SW/SE-20-079-04-W6M



**West George Lake**

**Site Details:** This 320 acre site is located approximately 4 km south of Hines Creek and consists of upland, riparian and wetland habitat. Wildlife found in the area includes moose, white-tailed and mule deer, black bear, waterfowl, grouse and a variety of songbirds.

**Restrictions:** No open fires. Obtain permission from the landowner before crossing private land to access this site.

**Partners:** ACA, AEP, DUC

**Quarter Sections:** NE-19-083-04-W6M, NW-20-083-04-W6M



**Deer Hill Uplands**

**Site Details:** This 771 acre site is located approximately 20 km east of Hines Creek and consists of upland, riparian and wetland habitat. Wildlife found in the area includes white-tailed and mule deer, elk, moose, black bear, grouse, waterfowl and a variety of small mammals and songbirds.

**Restrictions:** Day use only. No open fires. Foot access only.

**Partners:** ACA, AEP

**Quarter Sections:** SE-11-084-03-W6M, NW/NE/SW/SE-12-084-03-W6M



**Many Islands**

**Site Details:** This 2,240 acre site is located approximately 18 km south of Worsley and consists of upland habitat. Wildlife found in the area includes white-tailed and mule deer, elk, moose, black bear, grouse and a variety of small mammals and songbirds.

**Restrictions:** No open fires. Obtain permission from the landowner before crossing private land to access this site.

**Partners:** ACA, AEP

**Quarter Sections:** NW/SW-19-084-07-W6M, NW-28-084-07-W6M, NW/NE-29-084-07-W6M, NW/NE/SW/SE-30-084-07-W6M, NW/SW-31-084-07-W6M, SE-33-084-07-W6M, NE/SE-34-084-07-W6M



**NW Mountain Valley**

**Site Details:** This 160 acre site is located 23 km northwest of Halcourt and consists of upland and wetland habitat. Wildlife found in the area includes moose, elk, white-tailed and mule deer, black bear, grouse, waterfowl and a variety of songbirds.

**Restrictions:** Day use only. No open fires. Foot access only.

**Partners:** This is a DUC site.

**Quarter Sections:** NW-13-071-13-W6M



## 70 North Wanham

**Site Details:** This 480 acre site is located approximately 20 km south of Fairview and consists of upland, riparian and wetland habitat. Several habitat enhancement clearings have been completed to improve vegetation forage and browse for ungulates. Wildlife found in the area includes elk, white-tailed and mule deer, moose, black bear, grouse, waterfowl and a variety of small mammals and songbirds.

**Restrictions:** Day use only. No open fires. Foot access only.

**Partners:** ACA, AEP

**Quarter Sections:** NW-28-079-03-W6M, SW/SE-33-079-03-W6M



## 71 Redwillow River Drainage

**Site Details:** This 135 acre site is located approximately 30 km southwest of Wembley and consists of upland and riparian habitat. Wildlife found in the area includes moose, white-tailed and mule deer, black bear and a variety of small mammals and songbirds. The Redwillow River supports a variety of fish species including Arctic grayling, bull trout, northern pike, mountain whitefish and several non-sport fish species.

**Restrictions:** Day use only. No open fires. Foot access only.

**Partners:** ACA, AEP

**Quarter Sections:** NW-07-070-09-W6M



## 72 Lower Redwillow

**Site Details:** This 151 acre site is located approximately 17 km south of Beaverlodge and consists of upland and riparian habitat. Wildlife found in the area includes white-tailed and mule deer, elk, moose, black bear, grouse and a variety of small mammals and songbirds. The Redwillow River supports several fish species including Arctic grayling, bull trout, northern pike, mountain whitefish and several non-sport fish species.

**Restrictions:** Day use only. No open fires. Foot access only.

**Partners:** ACA, AEP

**Quarter Sections:** SW/SE-22-070-10-W6M



## 73 Bingo Lake

**Site Details:** This 255 acre site is located approximately 15 km northeast of Fairview and consists of upland, riparian and wetland habitat. Several habitat enhancement clearings have been completed to improve browse for ungulates. Wildlife found in the area includes white-tailed and mule deer, moose, black bear, grouse and a variety of small mammals and songbirds.

**Restrictions:** Day use only. No open fires. Foot access only.

**Partners:** ACA, AEP

**Quarter Sections:** NE/SE-01-083-03-W6M



## 74 Birch Hills Uplands

**Site Details:** This 320 acre site is located approximately 21 km east of Wanham and consists of native upland habitat and haylands. Wildlife found in the area includes white-tailed and mule deer, elk, moose, black bear, grouse and a variety of small mammals and songbirds.

**Restrictions:** Day use only. No open fires. Foot access only.

**Partners:** ACA, AEP

**Quarter Sections:** SW-27-077-01-W6M, SE-28-077-01-W6M



## 75 Chained Wetland

**Site Details:** This 875 acre site is located 31 km northeast of Fairview and consists of upland and riparian habitat. Wildlife found in the area includes moose, white-tailed and mule deer, black bear, waterfowl, grouse and a variety of small mammals and songbirds.

**Restrictions:** Day use only. No open fires. Foot access only.

**Partners:** ACA, AEP

**Quarter Sections:** NE/SE-22-083-02-W6M, NW/SW/SE-26-083-02-W6M, SE-34-083-02-W6M



## 76 Fitzsimmons

**Site Details:** This 480 acre site is located approximately 20 km northwest of Debolt and consists of ungulate winter range, upland and riparian habitat. Wildlife found in the area includes white-tailed and mule deer, elk, moose, black bear, grouse and a variety of small mammals and songbirds.

**Restrictions:** No open fires. Obtain permission from the landowner before crossing private land to access this site.

**Partners:** ACA, AEP

**Quarter Sections:** SW/SE-21-073-02-W6M, SW-22-073-02-W6M



## 77 South Wapiti

**Site Details:** This 320 acre site is located approximately 44 km southwest of Grande Prairie and consists of upland habitat. Wildlife found in the area includes elk, moose, white-tailed and mule deer, black bear, grouse and a variety of small mammals and songbirds.

**Restrictions:** Day use only. No open fires. Foot access only.

**Partners:** ACA, AEP

**Quarter Sections:** NW/SW-13-069-08-W6M



## 78 Valhalla Lake

**Site Details:** This 80 acre site is located 3 km southwest of Valhalla and consists of upland habitat. Wildlife found in the area includes moose, elk, white-tailed and mule deer, black bear, grouse, waterfowl and a variety of songbirds.

**Restrictions:** Day use only. No open fires. Foot access only.

**Partners:** This is a DUC site.

**Quarter Sections:** SW-34-073-10-W6M



## 79 Chickadee

**Site Details:** This 160 acre site is located approximately 2 km north of Bezanson and consists of upland and wetland habitat. Wildlife found in the area includes moose, elk,

white-tailed and mule deer, black bear, grouse, waterfowl and a variety of songbirds.

**Restrictions:** Day use only. No open fires. Foot access only.

**Partners:** This is a DUC site.

**Quarter Sections:** SW-22-072-03-W6M



## 80 Guydash

**Site Details:** This 160 acre site is located 16 km northeast of Rycroft and consists of wetland and upland habitat. Wildlife found in the area includes moose, elk, white-tailed and mule deer, black bear, grouse, waterfowl and a variety of songbirds.

**Restrictions:** Day use only. No open fires. Foot access only.

**Partners:** This is a DUC site.

**Quarter Sections:** SE-23-079-04-W6M



## 81 South Wanham

**Site Details:** This 320 acre site is located approximately 9 km south of Wanham and consists of upland habitat. Wildlife found in the area includes elk, moose, white-tailed and mule deer, black bear, grouse and a variety of small mammals and songbirds.

**Restrictions:** Day use only. No open fires. Foot access only.

**Partners:** ACA, AEP

**Quarter Sections:** NW/SW-16-077-03-W6M



## 82 Island Creek

**Site Details:** This 160 acre site is located 13 km northwest of Fairview and consists of upland and wetland habitat. Wildlife found in the area includes moose, white-tailed and mule deer, black bear, grouse, waterfowl and a variety of songbirds.

**Restrictions:** Day use only. No open fires. Foot access only.

**Partners:** This is a DUC site.

**Quarter Sections:** NE-18-082-04-W6M





**Breunig**

**Site Details:** This 160 acre site is located 24 km southwest of Fairview and consists of upland, wetland and riparian habitat. Wildlife found in the area includes moose, elk, mule deer, black bear, grouse, waterfowl and a variety of songbirds.

**Restrictions:** Day use only. No open fires. Foot access only.

**Partners:** This is a DUC site.

**Quarter Sections:** NW-27-080-05-W6M



**Caron West**

**Site Details:** This 160 acre site is located approximately 7 km northwest of Whitelaw. The site consists of wetlands and native parkland upland habitat within the Caron Lake Intensive Management Unit. Wildlife found in the area includes white-tailed and mule deer, moose, black bear, grouse, waterfowl, raptors and a variety of small mammals and songbirds.

**Restrictions:** Day use only. No open fires. Foot access only.

**Partners:** AFGA, DUC

**Quarter Sections:** SE-30-082-01-W6M



**South Many Islands**

**Site Details:** This 481 acre site is located approximately 75 km northwest of Spirit River and consists of upland and riparian habitat. Wildlife found in the area includes elk, moose, white-tailed and mule deer, black bear, grouse and a variety of small mammals and songbirds.

**Restrictions:** Day use only. No open fires. Foot access only.

**Partners:** ACA, AEP

**Quarter Sections:** NW-19-083-08-W6M, SW/SE-31-083-08-W6M



**Eureka River Uplands**

**Site Details:** This 652 acre site is located approximately 6 km south of Worsley and consists of upland and riparian habitat. Wildlife found in the area includes white-tailed and mule

deer, elk, moose, black bear, grouse and a variety of small mammals and songbirds.

**Restrictions:** Day use only. No open fires. Foot access only.

**Partners:** ACA, AEP

**Quarter Sections:** NW/NE-07-086-07-W6M, NW/NE-12-086-08-W6M



**Sulphur Lake - Lake Aeration**



**Site Details:** This site, located approximately 46 km southwest of Manning, is stocked by AEP with rainbow trout and brook trout in alternating years and is aerated during the winter through Alberta Conservation Association's Lake Aeration Program.

**Restrictions:** This site is located within the Sulphur Lake Provincial Recreation Area and is subject to its rules and regulations.

**Partners:** ACA, AEP, ATPR, DMI

**Quarter Sections:** NW/SW-07-089-02-W6M, NE-12-089-03W6M



**Redwing**



**Site Details:** This 110 acre site is located approximately 14 km north of Beaverlodge. The site consists of mature spruce trees, trembling aspen, birch and alder with willow, saskatoon, chokecherry and rose in the understory. The topography is gently rolling, forming a depression area in and around the site with a series of drainage creeks and muskegs. Small grass meadows can be found on the site, as well as some improved pasture. Wildlife found in the area includes white-tailed and mule deer, elk, moose, black bear, grouse, waterfowl and a variety of small mammals and songbirds.

**Restrictions:** Day use only. No open fires. Foot access only.

**Partners:** AFGA, DUC

**Quarter Sections:** SW-13-073-10-W6M



**North Birch Hills**

**Site Details:** This 160 acre site is located approximately 45 km east of Rycroft and consists of upland habitat. Wildlife found in the area

includes white-tailed and mule deer, elk, moose, black bear, grouse and a variety of small mammals and songbirds.

**Restrictions:** Day use only. No open fires. Foot access only.

**Partners:** ACA, AEP, RMEFC

**Quarter Sections:** SW-28-077-01-W6M



**West Birch Hills**

**Site Details:** This 1,280 acre site is located approximately 14 km southwest of Wanham and consists of upland habitat. Wildlife found in the area includes elk, moose, white-tailed and mule deer, black bear, grouse and a variety of small mammals and songbirds.

**Restrictions:** Day use only. No open fires. Foot access only.

**Partners:** ACA, AEP

**Quarter Sections:** NW/NE/SW/SE-13-077-04-W6M, NW/NE/SW/SE-14-077-04-W6M



**Vesper**

**Site Details:** This 320 acre site is located approximately 16 km northeast of Rycroft. Wildlife found in the area includes moose, elk, white-tailed and mule deer, black bear, grouse, waterfowl and a variety of songbirds.

**Restrictions:** Day use only. No open fires. Foot access only.

**Partners:** This is a DUC site.

**Quarter Sections:** SE-31-079-04-W6M, SW-32-079-04-W6M



**Smoky/Puskwaskau**

**Site Details:** This 4,513 acre site is located approximately 75 km northeast of Grande Prairie and consists of upland and riparian habitat. A prescribed burn was done to enhance vegetation forage and browse for ungulates. Wildlife found in the area includes elk, moose, white-tailed and mule deer, black bear, grouse and a variety of small mammals and songbirds. The Smoky River supports a variety of fish species including northern pike, walleye, Arctic grayling, bull trout and mountain whitefish.

**Restrictions:** Day use only. No open fires. Foot access only.

**Partners:** ACA, AEP, RMEFC

**Quarter Sections:** NW/NE-06-075-01-W6M, NW/NE/SW/SE-07-075-01-W6M, NW/SW-08-075-01-W6M, NW/SW-17-075-01-W6M, NE/SW/SE-18-075-01-W6M, NW/NE/SW/SE-19-075-01-W6M, SW-20-075-01-W6M, NW/SW/SE-30-075-01-W6M, NW/NE/SW/SE-25-075-02-W6M, SW-31-075-02-W6M, NW/NE/SW/SE-35-075-02-W6M, NW/NE/SW/SE-36-075-02-W6M



**North Bear Canyon**

**Site Details:** This 320 acre site is located approximately 12 km east of the Alberta/B.C. border along Highway 64. The site consists of upland, riparian and wetland habitat. Wildlife found in the area includes white-tailed and mule deer, elk, moose, black bear, grouse, waterfowl and a variety of small mammals and songbirds.

**Restrictions:** Day use only. No open fires. Foot access only.

**Partners:** ACA, AEP

**Quarter Sections:** NW/NE-20-084-12-W6M



**Caron Uplands**

**Site Details:** This 480 acre site is located 5 km northwest of Whitelaw and consists of upland and wetland habitat. Wildlife found in the area includes moose, white-tailed and mule deer, black bear, grouse, waterfowl and a variety of songbirds.

**Restrictions:** Day use only. No open fires. Foot access only.

**Partners:** This is a DUC site.

**Quarter Sections:** NE/SW/SE-29-082-01-W6M



**Lassiter Parklands**

**Site Details:** This 160 acre site is located 14 km northeast of Rycroft and consists of wetland and upland habitat. Wildlife found in the area includes moose, elk, white-tailed and mule deer, black bear, grouse, waterfowl and a variety of songbirds.

**Restrictions:** Day use only. No open fires. Foot access only.

**Partners:** This is a DUC site.

**Quarter Sections:** SW-12-079-04-W6M



### North Fox Creek

**Site Details:** This 2,850 acre site is located approximately 28 km southeast of Fairview and consists of upland, riparian and wetland habitat. Several habitat enhancement clearings have been completed to improve vegetation forage and browse for ungulates. Wildlife found in the area includes elk, moose, white-tailed and mule deer, black bear, ducks, grouse and a variety of songbirds.

**Restrictions:** Day use only. No open fires. Foot access only.

**Partners:** ACA, AEP

**Quarter Sections:** SW/SE-05-079-01-W6M, NW/NE-28-079-01-W6M, NW/NE/SW/SE-29-079-01-W6M, NW/NE/SW/SE-32-079-01-W6M, NW/NE/SW/SE-33-079-01-W6M, NW/NE/SW/SE-34-079-01-W6M



### Josephine Creek Uplands

**Site Details:** This 320 acre site is located approximately 47 km northwest of Spirit River and consists of ungulate winter range, riparian and upland habitat. Wildlife found in the area includes elk, moose, white-tailed and mule deer, black bear, grouse and a variety of small mammals and songbirds.

**Restrictions:** No open fires. Day use only. Obtain permission from the landowner before crossing private land to access this site.

**Partners:** ACA, AEP

**Quarter Sections:** NW-05-081-07-W6M, SW-07-081-07-W6M



### Pandachuck

**Site Details:** This 160 acre site is located 3 km southwest of Hinton Trail and consists of wetland and upland habitat. Wildlife found in the area includes moose, elk, white-tailed and mule deer, black bear, grouse, waterfowl and a variety of songbirds.

**Restrictions:** Day use only. No open fires. Foot access only.

**Partners:** This is a DUC site.

**Quarter Sections:** SE-10-070-11-W6M



### Rudakevich II

**Site Details:** This 320 acre site is located approximately 8 km north of Hines Creek and consists of boreal mixedwood forest, hayland and several areas slowly reverting back to forest. Jack Creek flows through this site and provides habitat for beaver, muskrat and waterfowl. Other wildlife found in the area includes moose, elk, white-tailed and mule deer, black bear, grouse and a variety of small mammals and songbirds.

**Restrictions:** Day use only. No open fires. Foot access only. No hunting.

**Partners:** ACA

**Quarter Sections:** NW/NE-29-084-04-W6M



### Dorer

**Site Details:** Located near Bear Canyon, this site consists of 480 acres of tame grass intermixed with a large poplar stand that includes seasonal and semi-permanent wetlands. Wildlife found in the area includes waterfowl, white-tailed deer, moose, elk and black bear.

**Restrictions:** No open fires. Day use only. Foot access only.

**Partners:** This is a DUC site.

**Quarter Sections:** NW/NE/SW-28-081-13-W6M



### Reiner Homestead

**Site Details:** This 322 acre site consisting of native boreal forest and hayland was donated to ACA by the Reiner family. It is located 10 km southwest of the town of Hines Creek, and can be accessed by driving 8 km west of the town on Hwy 685 to RR 54, and then 6 km south. Hines Creek and the healthy riparian system surrounding it enhance the site's ecological value. A picnic table is situated on the banks of Hines Creek for all to enjoy. The mixedwood forest provides excellent cover for wildlife such as elk, deer, black bear and moose. A cairn located in NW 9, remains on the property in memory of the Reiner family.

**Restrictions:** Day use only. No open fires. Foot access only.

**Partners:** ACA, Reiner family

**Quarter Sections:** NW-09-083-05-W6M, SW-16-083-05-W6M



### Albright

**Site Details:** This 160 acre site is dominated primarily by boreal forest and is located 9 km northwest of Beaverlodge. From the town, take Twp Rd 720 west for approximately 9 km to RR 111, turn north and continue for 4 km. A 3.5 acre pond is centrally located with a small stream flowing into it from the north and northwest. The area adjacent to the wetland system is a unique microhabitat where white spruce and Labrador tea dominate. Observations suggest there are high densities of ungulates, especially moose, and there is evidence for ruffed grouse as well. Snowshoe hares, weasels, black bears, red squirrels and least chipmunks also occur in the area.

**Restrictions:** Day use only. No open fires. Foot access only.

**Partners:** ACA, Suncor Energy Foundation

**Quarter Sections:** NE-14-072-11-W6M



### Shell True North Forest

**Site Details:** This approximately 1,700 acre site is located in northwestern Alberta near Moonshine Lake Provincial Park. The small town of Spirit River lies 30 km to the east, and Grande Prairie lies 80 km to the south. The Ksituan River flows across the site in a west to east direction; the associated riparian area is relatively unaltered by human activity. With the exception of the Ksituan River valley, the topography is undulating to gently rolling, with a mixture of forested and agricultural areas. A historic homestead is located in NW 14, consisting of one main building, two smaller out buildings and several pieces of old farm machinery. High densities of ungulates occur in this area, including moose, elk, and white-tailed and mule deer. Black bears, coyotes and snowshoe hares also occur here. The former



landowners are allowed to hay and graze the site. Access for recreation is by permission by ACA from 2012 to 2017.

**Restrictions:** Day use only. No open fires. Foot access only. Access for recreation and hunting is by permission from ACA (1-877-969-9091). The 15 acre subdivision in SW 15 is excluded from all recreational activities.

**Partners:** ACA, Shell Energy Canada

**Quarter Sections:** NW/NE-03-079-08-W6M, NE-04-079-08-W6M, NE/SE-09-079-08-W6M, NW/NE/SW-10-079-08-W6M, NW/SW-14-079-08-W6M, NW/SW/SE-15-079-08-W6M



### North Kamisak Lake

**Site Details:** This approximately 298 acre site is located 21 km west of the town of Beaverlodge and can be accessed via gravelled municipal roads off Highway 671. Mostly flat, this site consists of a mixture of boreal forest and hayland. Wildlife species such as moose, elk, black bear, mule and white-tailed deer, and upland game birds can be spotted here. Hunting, hiking and wildlife-viewing opportunities are excellent.

**Restrictions:** Day use only. No open fires. Foot access only.

**Partners:** ACA, Suncor Energy Foundation

**Quarter Sections:** NE-33-071-12-W6M, NW-34-071-12-W6M



### Albright II

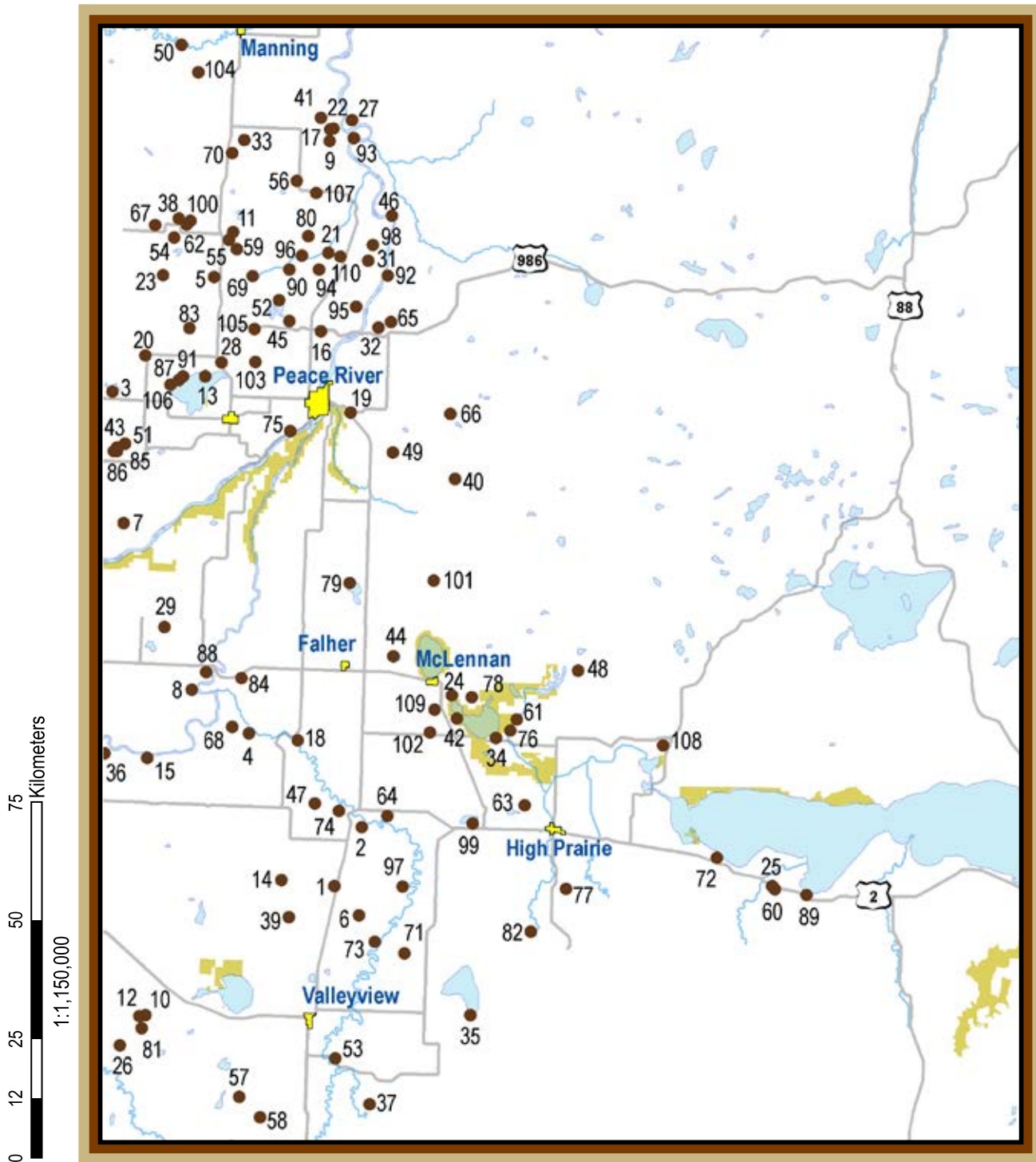
**Site Details:** This 150 acre site is located approximately 14 west of Beaverlodge via Secondary Highway 671 and Range Road 112. It consists of trembling aspen dominated forest as well as patches of black spruce bog. Moose, white-tailed deer, black bear, elk, small furbearers and ruffed grouse can be found in the area.

**Restrictions:** Day use only. No open fires. Foot access only.

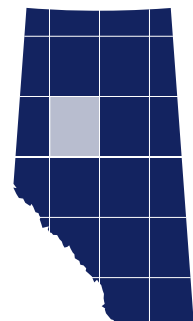
**Partners:** ACA, AFGA, Suncor Energy Foundation

**Quarter Sections:** NE-10-072-11-W6M





- Conservation Sites
- Parks and Protected Areas



# C2

## CLEAN WATER FROM DIRTY PLACES

You may or may not be surprised to learn that if you stop drinking water, you'll die. Since this is something most people prefer to avoid, it is recommended that you continue drinking water regularly.

Aside from the obvious, how would you go about finding safe drinking water in a survival situation? The best sources of clean drinking water in the outdoors is flowing water coming from higher altitudes, snow, ice, and of course, rain.

Rivers, lakes and ponds are less than ideal. These are mostly stagnant, basically more like water soup with a mystery broth of bacteria, pollutants, and the occasional dead fish.

Here are some real skills that can get you some clean water in a dirty situation:

1. Condensation trap: you will need a plastic sheet of some kind for this. First, dig a hole in the ground in a place that is exposed to the sun. Put a cup in the middle of the hole. Fill all around the cup with green foliage. Cover the hole with the plastic and put a pebble on top of the plastic over the cup. Try to seal the hole as best you can, perhaps with dirt around the edges of the bag. Now just wait for your clean water to drip into the cup!
2. Charcoal filter & boil: Break charcoal off of a log from the fire and smash it into bits. Build a funnel from tree bark or an empty water bottle. Make layers with charcoal at the bottom; the other layers can be sand or small rocks to filter out the bigger particles and hold it all in with a piece of fabric. You will still need to boil the water, so if you don't have a pot, you can build a make-shift pot out of clay which can usually be found by digging. 🏕️



### 1 East Dollar Lake - Lake Aeration

**Site Details:** This 50 acre site is located approximately 30 km north of Valleyview and is a day-use fisheries access site. This waterbody is stocked annually by AEP with rainbow and brown trout and is aerated during the winter through ACA's Lake Aeration Program. Wildlife found in the area includes white-tailed and mule deer, elk, moose, black bear, grouse, waterfowl and a variety of small mammals and songbirds.

**Restrictions:** Day use only. No open fires.

**Partners:** ACA, AEP, M.D. of Greenview No.16

**Quarter Sections:** NW-08-073-21-W5M, SE-18-073-21-W5M



### 2 Clouston Creek North

**Site Details:** This 160 acre site is located 45 km north of Valleyview, just off of Highway 43, and consists of ungulate winter range, upland and riparian habitat. Wildlife found in the area includes elk, moose, white-tailed and mule deer, black bear, grouse and a variety of small mammals and songbirds.

**Restrictions:** Day use only. No open fires. Foot access only.

**Partners:** ACA, AEP

**Quarter Sections:** NW-23-074-21-W5M



### 3 Last Lake

**Site Details:** This 480 acre site is located 16 km northeast of Whitelaw. Wildlife found in the area includes moose, elk, white-tailed and mule deer, black bear, grouse, waterfowl and a variety of songbirds.

**Restrictions:** Day use only. No open fires. Foot access only.

**Partners:** This is a DUC site.

**Quarter Sections:** NW/NE-25-083-01-W6M, SE-36-083-01-W6M



### 4 Canyon Creek Uplands

**Site Details:** This 480 acre site is located 35 km southeast of Watino and consists of upland and riparian habitat. Wildlife found in the area includes elk, moose, white-tailed and mule deer, black bear, grouse and a variety of small mammals and songbirds.

**Restrictions:** Day use only. No open fires. Foot access only.

**Partners:** ACA, AEP

**Quarter Sections:** NW/SW/SE-21-076-23-W5M





**Scaup**

**Site Details:** This 160 acre site is located 10 km south of Dixonville and consists of wetland and upland habitat. Wildlife found in the area includes moose, elk, white-tailed and mule deer, black bear, grouse, waterfowl and a variety of songbirds.

**Restrictions:** Day use only. No open fires. Foot access only.

**Partners:** This is a DUC site.

**Quarter Sections:** SW-14-086-24-W5M



**Steinbrenner**

**Site Details:** This 160 acre site is located approximately 30 km northeast of Valleyview and consists of native parkland forest with numerous small wetlands. Wildlife found in the area includes white-tailed and mule deer, elk, moose, black bear, grouse, waterfowl and a variety of small mammals and songbirds.

**Restrictions:** Day use only. No open fires. Foot access only.

**Partners:** Morinville Fish & Game, Spruce Grove Fish & Game, St. Albert Fish & Game, Stony Plain Fish & Game, Zone 4 Fish & Game

**Quarter Sections:** SW-26-072-21-W5M



**Long Valley**

**Site Details:** This 320 acre site is located approximately 21 km southeast of Whitelaw and consists of upland and riparian habitat. Wildlife found in the area includes white-tailed and mule deer, elk, moose, black bear, grouse and a variety of small mammals and songbirds.

**Restrictions:** Day use only. No open fires. Foot access only.

**Partners:** ACA, AEP

**Quarter Sections:** NE-35-080-26-W5M, SW-02-081-26-W5M



**South Watino**

**Site Details:** This 1,760 acre site is located approximately 38 km west of Falher and consists of upland and riparian habitat. Wildlife found in the area includes elk, moose, white-tailed and mule deer, black bear, grouse and a variety of small mammals and songbirds.

**Restrictions:** No open fires. Obtain permission from the landowner before crossing private land to access this site.

**Partners:** ACA, AEP

**Quarter Sections:** NW/SW/SE-17-077-24-W5M, NW/NE/SW/SE-18-077-24-W5M, SW/SE-19-077-24-W5M, NW/SW-20-077-24-W5M



**East Deadwood**

**Site Details:** This 320 acre site is located approximately 30 km southeast of Manning and consists of mixedwood boreal forest. Wildlife found in the area includes moose, elk, white-tailed and mule deer, black bear and grouse. This site provides excellent hunting opportunities.

**Restrictions:** Day use only. No open fires. Foot access only.

**Partners:** ACA, DUC, NCC, RMEFC

**Quarter Sections:** NE/SE-17-089-21-W5M



**Swan Lake - Lake Aeration**



**Site Details:** Located approximately 33 km west of Valleyview, Swan Lake is a true angler's destination and has earned recognition in Alberta as a stocked lake that produces far above-average rainbow trout. The best fishing conditions are in May and June when the water is at its clearest. The lake is stocked annually by AEP and is aerated every winter by ACA for quality fishing year round. The MD of Greenview No. 16

maintains the day-use, overnight camping and boat launch facilities. And for the birders, many species may be spotted, including the common loon, and a bald eagle has made its home on the east end of the lake. When all you're looking for is a simple, wholesome day of fishing, this is the place to count on.

**Restrictions:** Overnight camping allowed, wood supplied

**Partners:** ACA, AEP, MD of Greenview No. 16

**Quarter Sections:** 18-070-25-W5M



**Chambers**

**Site Details:** This 120 acre site is located approximately 3 km east of Dixonville and consists of upland and wetland habitat. Wildlife found in the area includes moose, elk, white-tailed and mule deer, black bear, grouse, waterfowl and a variety of songbirds.

**Restrictions:** Day use only. No open fires. Foot access only.

**Partners:** This is a DUC site.

**Quarter Sections:** SE-17-087-23-W5M



**Swan Lake**

**Site Details:** This 159 acre site, located approximately 33 km west of Valleyview, has a small upland forage plot managed as nesting cover and as a winter food source for ungulates. The rest of the site is idled parkland. Wildlife found in the area includes white-tailed and mule deer, elk, moose, black bear, grouse, waterfowl, shorebirds and a variety of small mammals and songbirds.

**Restrictions:** Day use only. No open fires. Foot access only.

**Partners:** ACA, Alberta Fish & Game Association, ASRPWF, DUC, RMEFC

**Quarter Sections:** SW-13-070-26-W5M



**Lac Cardinal Point Uplands**

**Site Details:** This 623 acre site is located approximately 13 km northwest of Grimshaw and consists of upland, riparian and wetland habitat, as well as haylands. Wildlife

found in the area includes moose, white-tailed and mule deer, black bear, grouse and a variety of small mammals, waterfowl and songbirds. Delicious wild strawberries grow here, but be prepared, it can take quite some time to fill a cup! Parking is available on site.

**Restrictions:** Day use only. No open fires. Foot access only.

**Partners:** ACA, AEP, DUC

**Quarter Sections:** NW/NE-03-084-24-W5M, NE-04-084-24-W5M, NW/NE/SW/SE-10-084-24-W5M, NW-11-084-24-W5M



**East Puskwaskau River**

**Site Details:** This 1,120 acre site is located approximately 40 km north of Valleyview and consists of ungulate winter range, upland and riparian habitat. Wildlife found in the area includes white-tailed and mule deer, elk, moose, black bear, grouse and a variety of small mammals and songbirds.

**Restrictions:** Day use only. No open fires. Foot access only.

**Partners:** ACA, AEP

**Quarter Sections:** NW/NE/SW/SE-18-073-22-W5M, NW/NE/SE-13-073-23-W5M



**Puskwaskau Uplands**

**Site Details:** This 960 acre site is located approximately 70 km northeast of Grande Prairie and consists of ungulate winter range, upland and riparian habitat. Wildlife found in the area includes elk, white-tailed and mule deer, moose, black bear, grouse and a variety of small mammals and songbirds. The Smoky River, which borders the site, supports sport fish including northern pike, walleye and Arctic grayling, as well as non-sport species.

**Restrictions:** Day use only. No open fires. Foot access only.

**Partners:** ACA, AEP

**Quarter Sections:** NW/NE-31-075-25-W5M, NW/NE-32-075-25-W5M, NW/NE-33-075-25-W5M

Refrain from discharging firearms for the purpose of target practice or sighting in on Conservation Sites.

For the safety and enjoyment of all users and neighbouring residences, conduct these activities at a gun range.

**16**    

### Weberville Pond

**Site Details:** This 150 acre site is located approximately 21 km north of Peace River. The pond is stocked annually by AEP with rainbow trout and provides fishing opportunities for area residents. Wildlife found in the area includes white-tailed and mule deer, moose, black bear, grouse and a variety of waterfowl, small mammals and songbirds.

**Restrictions:** Day use only. No open fires. Foot access only.

**Partners:** ACA, AEP

**Quarter Sections:** NW-07-085-21-W5M

**17**   

### Roy Ozanne Memorial

**Site Details:** This 320 acre site is located approximately 10 km east of Deadwood and consists of wetlands and treed uplands. Wildlife found in the area includes white-tailed and mule deer, elk, moose, black bear, grouse and a variety of small mammals and songbirds.

**Restrictions:** Day use only. No open fires. Foot access only.

**Partners:** ACA, Alberta Fish & Game Association

**Quarter Sections:** NE-20-089-21-W5M, SE-29-089-21-W5M

**18**   

### Peavine Creek Uplands

**Site Details:** This 540 acre site is located approximately 20 km southwest of Falher and consists of ungulate winter range, upland and riparian habitat. Wildlife found in the area includes elk, white-tailed and mule deer, moose, black bear, grouse and a variety of small mammals and songbirds.

**Restrictions:** No open fires. Obtain permission from the landowner before crossing private land to access this site.

**Partners:** ACA, AEP

**Quarter Sections:** SW-15-076-22-W5M, NW/NE/SW/SE-16-076-22-W5M, NE/SE-21-076-22-W5M

**19**    

### Cecil Thompson Pond - Lake Aeration

**Site Details:** This site, located approximately 5 km southeast of Peace River, is stocked annually by AEP with rainbow trout and is aerated during the winter through ACA's Lake Aeration Program.

**Restrictions:** Camping is allowed in designated areas and fires in fire pits only. Restrooms and parking are available.

**Partners:** ACA, AEP, Northern Sunrise County

**Quarter Sections:** SW-23-083-21-W5M

**20**   

### Figure Eight Lake - Lake Aeration

**Site Details:** This site, located approximately 21 km northeast of Grimshaw, is stocked annually by AEP with rainbow trout and is aerated

during the winter through Alberta Conservation Association's Lake Aeration Program.

**Restrictions:** This site is located within Figure Eight Lake Provincial Recreation Area and is subject to its rules and regulations.

**Partners:** ACA, AEP, ATPR

**Quarter Sections:** NW-20-084-25-W5M

**21**   

### South Whitemud

**Site Details:** This 320 acre site is located approximately 36 km north of Peace River and consists of upland habitat. Wildlife found in the area includes elk, moose, white-tailed and mule deer, black bear, grouse and a variety of small mammals and songbirds.

**Restrictions:** No open fires. Obtain permission from the landowner before crossing private land to access this site.

**Partners:** ACA, AEP

**Quarter Sections:** NE-31-086-21-W5M, SW-04-087-21-W5M

## On-line Bear Essentials Program

*Includes:*

- Essentials of Bear Diversity • Bear Fare
- Essentials of Bear Encounters • Bear Biology
- Bear Ecology • Bear Encounters: *Coming Face to Face*

## On-line Hunter Education Certification

Our award winning Conservation Education Program has 12 on-line Modules.

Take your Course & Final Exam Online!  
Click on "On-Line Training" and view the Demo or Sign Up!



[www.aheia.com](http://www.aheia.com)

Contact for more information: 1-866-852-4342 (Calgary) • 1-866-282-4342 (Edmonton)



## 22 Deadwood Uplands

**Site Details:** This 1,920 acre site is located approximately 10 km east of Deadwood and consists of upland, riparian and wetland habitat. Wildlife found in the area includes white-tailed and mule deer, elk, moose, black bear, grouse, waterfowl and a variety of small mammals and songbirds.

**Restrictions:** Day use only. No open fires. Foot access only.

**Partners:** ACA, AEP, RMEFC

**Quarter Sections:** NE/SE-03-089-21-W5M, SW-10-089-21-W5M, NW-15-089-21-W5M, NW/NE-16-089-21-W5M, NW-17-089-21-W5M, NW-20-089-21-W5M, NW/SW/SE-21-089-21-W5M, NW/SW-28-089-21-W5M, NW/NE-29-089-21-W5M, SE-31-089-21-W5M, SW/SE-32-089-21-W5M, NW/SW-33-089-21-W5M



## 23 Chinook Valley

**Site Details:** This 932 acre site is located 35 km northwest of Grimshaw and consists of upland and riparian habitat. Wildlife found in the area includes moose, mule deer, black bear, waterfowl, grouse and a variety of small mammals and songbirds.

**Restrictions:** Day use only. No open fires. Obtain permission from the landowner before crossing private land to access this site.

**Partners:** ACA, AEP

**Quarter Sections:** SW/SE-13-086-25-W5M, SW/SE-14-086-25-W5M, SW-17-086-25-W5M, SE-18-086-25-W5M



## 24 Winagami Northeast

**Site Details:** This 343 acre site is located approximately 6 km southeast of McLennan and consists of a mixture of uplands and wetlands. Wildlife found in the area includes white-tailed and mule deer, moose, black bear, waterfowl, grouse and a variety of songbirds.

**Restrictions:** Day use only. No open fires. Foot access only.

**Partners:** ACA, ATPR, DUC, Suncor Energy Foundation

**Quarter Sections:** NE-14-077-19-W5M, SE-22-077-19-W5M, SE-23-077-19-W5M



## 25 Joussard 2

**Site Details:** This 192 acre site is located 10 km east of Joussard and can be accessed directly adjacent to Highway 2. The site consists of forested boreal habitat with a large percent of mature aspen, making it an ideal area to experience a variety of recreational activities. Wildlife found in the area includes deer, moose, black bear, grouse and a variety of small mammals and songbirds.

**Restrictions:** Day use only. No open fires. Foot access only.

**Partners:** ACA, Suncor Energy Foundation

**Quarter Sections:** SW/SE-22-073-12-W5M



## 26 South Crooked Creek

**Site Details:** This 642 acre site is located approximately 23 km south of Crooked Creek and consists of upland, riparian and wetland habitat. Wildlife found in the area includes elk, moose, white-tailed and mule deer, black bear, waterfowl, grouse and a variety of small mammals and songbirds.

**Restrictions:** Day use only. No open fires. Foot access only.

**Partners:** ACA, AEP

**Quarter Sections:** NW/SW-27-069-26-W5M, SW/SE-28-069-26-W5M



## 27 Hutton Creek

**Site Details:** This 2,859 acre site is located 10 km southeast of Deadwood and supports winter range for ungulates including upland and riparian habitat. Prescribed burns have been done to enhance vegetation forage and browse for ungulates. The Peace River, which borders the site, offers numerous angling opportunities. Wildlife found in the area includes elk, moose, white-tailed and mule deer, black bear, grizzly bear, grouse and a variety of small mammals and songbirds.

**Restrictions:** Day use only. No open fires. Foot access only.

**Partners:** ACA, AEP, RMEFC

**Quarter Sections:** NW/NE-30-089-20-W5M, SW/SE-31-089-20-W5M, NW/NE-25-089-21-W5M, NW/NE/SW/SE-26-089-21-W5M, SE-27-089-21-W5M, SW/SE-36-089-21-W5M, NW/SW/NE-27-089-21-W5M, SW/SE/NW/NE-34-089-21-W5M, NW/SW-35-089-21-W5M, NW/SW-02-090-21-W5M, SE/NW/NE-03-090-21-W5M, NE/NW/SE/SW-10-090-21-W5M



## 28 Gayton

**Site Details:** This 80 acre site is located approximately 12 km north of Grimshaw and consists of upland habitat and seasonal wetlands. Wildlife found in the area includes white-tailed and mule deer, elk, moose, black bear, grouse, waterfowl and a variety of small mammals and songbirds.

**Restrictions:** Day use only. No open fires. Foot access only.

**Partners:** ACA, AEP

**Quarter Sections:** SE-24-084-24-W5M



## 29 Kestrel

**Site Details:** This 320 acre site is located approximately 5 km northwest of Eaglesham and consists of wetland and upland habitat. Wildlife found in the area includes moose, white-tailed and mule deer, black bear, grouse, waterfowl and a variety of songbirds.

**Restrictions:** Day use only. No open fires. Foot access only.

**Partners:** This is a DUC site.

**Quarter Sections:** NW-27-078-25-W5M, NE-28-078-25-W5M



## 31 Weberville

**Site Details:** This 1,760 acre site is located approximately 35 km north of Peace River and consists of upland and riparian habitat. Wildlife found in the area includes elk, moose, white-tailed and mule deer, black bear, grouse and a variety of small mammals and songbirds.

**Restrictions:** No open fires. Obtain permission from the landowner before crossing private land to access this site.

**Partners:** ACA, AEP

**Quarter Sections:** NW/NE/SW/SE-29-086-20-W5M, NE-31-086-20-W5M, NW/NE/SW/SE-32-086-20-W5M, SW/SE-31-086-21-W5M



## 32 Three Creeks

**Site Details:** This 6,335 acre site is located approximately 36 km northeast of Peace River and consists of upland and riparian habitat. Wildlife found in the area includes elk, moose, white-tailed and mule deer, black bear, grouse and a variety of small mammals and songbirds.

**Restrictions:** Day use only. No open fires. Foot access only.

**Partners:** ACA, AEP

**Quarter Sections:** NE/SE-19-084-20-W5M, NW/NE/SW/SE-20-084-20-W5M, NE/SE-30-084-20-W5M, NW/NE/SW/SE-31-084-20-W5M, NW-25-084-21-W5M, NW/SW-36-084-21-W5M, SW-05-085-20-W5M, NE/SW/SE-06-085-20-W5M, SW/SE-07-085-20-W5M, NE/SE-18-085-20-W5M, NE/SE-19-085-20-W5M, NE/SE-27-085-20-W5M, NW/SW-29-085-20-W5M, NW/NE/SW/SE-32-085-20-W5M, NW/NE/SW/SE-34-085-20-W5M, NW/NE/SW/SE-35-085-20-W5M, SE-01-085-21-W5M, SE-02-086-20-W5M, NW/NE-04-086-20-W5M, SE-05-086-20-W5M, SW-09-086-20-W5M



## 33 Deadwood Uplands

**Site Details:** This 160 acre site is located approximately 20 km northeast of Dixonville and consists of upland habitat. Wildlife found in the area includes moose, elk, white-tailed and mule deer, black bear, grouse, waterfowl and a variety of songbirds.

**Restrictions:** Day use only. No open fires. Foot access only.

**Partners:** This is a DUC site.

**Quarter Sections:** SE-16-089-23-W5M



## 34 Winagami South

**Site Details:** This 150 acre site is located approximately 22 km southeast of McLennan and is adjacent to Winagami Lake Provincial Park. The site is within the boreal forest. Wildlife found in the area includes white-tailed and mule deer, moose, black bear, ducks, grouse and a variety of songbirds. Northern pike, walleye, perch and

whitefish are common sport fish found in Winagami Lake.

**Restrictions:** Day use only. No open fires. Foot access only.

**Partners:** ACA, ATPR, Suncor Energy Foundation

**Quarter Sections:** NW-23-076-18-W5M



### South Snipe Lake

**Site Details:** This 375 acre site is located approximately 19 km southeast of Sunset House and consists of upland and riparian habitat. Wildlife found in the area includes elk, moose, white-tailed and mule deer, black bear, grouse and a variety of small mammals and songbirds. Snipe Lake supports a variety of fish species including northern pike, walleye, yellow perch and lake whitefish.

**Restrictions:** No open fires. Obtain permission from the landowner before crossing private land to access this site.

**Partners:** ACA, AEP

**Quarter Sections:** NW-19-070-18-W5M, NE-24-070-19-W5M, SE-25-070-19-W5M



### West Puskwaskau Uplands

**Site Details:** This 874 acre site is located approximately 100 km northeast of Grande Prairie near the Smoky River and consists of ungulate winter range and upland habitat. Wildlife found in the area includes white-tailed and mule deer, elk, moose, black bear, grouse and a variety of songbirds.

**Restrictions:** Day use only. No open fires. Foot access only.

**Partners:** ACA, AEP

**Quarter Sections:** NE-32-075-26-W5M, NW/NE-33-075-26-W5M, NW/NE/SW/SE-05-076-26-W5M



### Goose River Uplands

**Site Details:** This 308 acre site is located approximately 26 km southeast of Valleyview and consists of important ungulate winter range and upland habitat. Wildlife found in the area includes white-tailed

and mule deer, elk, moose, black bear, grouse and a variety of small mammals and songbirds.

**Restrictions:** No open fires. Obtain permission from the landowner before crossing private land to access this site.

**Partners:** ACA, AEP

**Quarter Sections:** NW/SW-24-068-21-W5M, NW-25-068-21-W5M



### Dixonville Parkland

**Site Details:** This 160 acre site is located 8 km northwest of Dixonville and consists of upland and wetland habitat. Wildlife found in the area includes moose, elk, white-tailed and mule deer, black bear, grouse, waterfowl and a variety of songbirds.

**Restrictions:** Day use only. No open fires. Foot access only.

**Partners:** This is a DUC site.

**Quarter Sections:** NE-19-087-24-W5M



### Clouston Creek Uplands

**Site Details:** This 160 acre site is located 28 km north of Valleyview and consists of critical ungulate winter range, upland and riparian habitat. Wildlife found in the area includes elk, moose, white-tailed and mule deer, black bear, grouse and a variety of small mammals and songbirds.

**Restrictions:** Day use only. No open fires. Foot access only.

**Partners:** ACA, AEP

**Quarter Sections:** NW-20-072-22-W5M



### Harmon Valley

**Site Details:** This 280 acre site is located 18 km northeast of Nampa and consists of upland habitat. Several habitat enhancement clearings have been completed to improve vegetation forage and browse for ungulates. Wildlife found in the area includes elk, moose, white-tailed and mule deer, black bear, grouse and a variety of small mammals and songbirds.

**Restrictions:** Day use only. No open fires. Foot access only.

**Partners:** ACA, AEP

**Quarter Sections:** NE-07-082-18-W5M, NE-03-082-19-W5M



### North Rabbit Lake

**Site Details:** This 320 acre site is located approximately 25 km southeast of Manning and consists of mixedwood boreal forest. Wildlife found in the area includes white-tailed and mule deer, moose, black bear, grouse and a variety of small mammals and songbirds.

**Restrictions:** Day use only. No open fires. Foot access only.

**Partners:** ACA, NCC, RMEFC

**Quarter Sections:** NE/SW-31-089-21-W5M



### Winagami Southwest

**Site Details:** This 80 acre site is located approximately 11 km southeast of McLennan and is part of the Winagami Conservation Area managed by Alberta Tourism, Parks and Recreation. Walking trails and a picnic shelter can be found at the site. Wildlife found in the area includes white-tailed and mule deer, moose, black bear, grouse, waterfowl and a variety of small mammals and songbirds. Northern pike, walleye, perch and whitefish are common sport fish found in Winagami Lake.

**Restrictions:** Day use only. No open fires. Foot access only.

**Partners:** ACA, ATPR, Suncor Energy Foundation

**Quarter Sections:** SW-01-077-19-W5M



### Big Stoney Lake Uplands

**Site Details:** This 24 acre site is located approximately 6 km west of Brownvale and consists of mixedwood and grassland habitat. Wildlife found in the area includes moose, white-tailed and mule deer, grouse, waterfowl and a variety of songbirds.

**Restrictions:** Day use only. No open fires. Foot access only.

**Partners:** This is a DUC site.

**Quarter Sections:** NW-22-082-26-W5M



### Rat Lake

**Site Details:** This 320 acre site is located approximately 5 km northeast of Donnelly and consists of upland and wetland habitat. Wildlife found in the area includes moose, white-tailed and mule deer, grouse, waterfowl and a variety of songbirds.

**Restrictions:** Day use only. No open fires. Foot access only.

**Partners:** This is a DUC site.

**Quarter Sections:** NE-09-078-20-W5M, SE-16-078-20-W5M



### Rasmussen Wetland

**Site Details:** This 920 acre site is located approximately 20 km northwest of Peace River and consists of upland, riparian and wetland habitat. Wildlife found in the area includes white-tailed and mule deer, moose, black bear, grouse, waterfowl and a variety of small mammals and songbirds.

**Restrictions:** No open fires. Obtain permission from the landowner before crossing private land to access this site.

**Partners:** ACA, AEP

**Quarter Sections:** NW/NE/SE-16-085-22-W5M, SW/SE-20-085-22-W5M, SW-21-085-22-W5M



### East Peace

**Site Details:** This 800 acre site is located approximately 50 km northeast of Peace River and consists of ungulate winter range, upland and riparian habitat. Wildlife habitat enhancement activities have been completed to enhance vegetation forage and browse for ungulates. Wildlife found in the area includes white-tailed and mule deer, elk, moose, black bear, grouse and a variety of small mammals and songbirds. The Peace River, which borders the site, offers numerous angling opportunities.

**Restrictions:** Day use only. No open fires. Foot access only.

**Partners:** ACA, AEP

**Quarter Sections:** NW/NE-26-087-20-W5M, SW/SE-34-087-20-W5M, SW-35-087-20-W5M



**47 Clouston/Little Smoky Uplands**



**Site Details:** This 2,560 acre site is located 64 km north of Valleyview and consists of ungulate winter range, upland and riparian habitat. Wildlife found in the area includes elk, moose, white-tailed and mule deer, black bear, grouse and a variety of small mammals and songbirds.

**Restrictions:** No open fires. Obtain permission from the landowner before crossing private land to access this site.

**Partners:** ACA, AEP

**Quarter Sections:** SW-34-074-22-W5M, NW/NE/SE-35-074-22-W5M, NW/NE/SW/SE-01-075-22-W5M, NW/SW-02-075-22-W5M, NE/SE-11-075-22-W5M, NW/NE/SW/SE-12-075-22-W5M



**48 South Peavine**

**Site Details:** This 230 acre site is located approximately 28 km east of McLennan. Whether you bring a rifle or a camera, boots or rod, this site is a prime example of northern Alberta boreal forest that is home to hundreds of species of fish, birds, game and plants. Its mixture of bush, creek, low and open areas provides a feast for the eyes from top to bottom. The South Heart River system flows adjacent to the site along the western boundary before venturing off to join the mighty Athabasca. Wildlife found in the area includes white-tailed and mule deer, moose, black bear, grouse, waterfowl and a variety of small mammals and songbirds.

**Restrictions:** Day use only. No open fires. Foot access only.

**Partners:** ACA, AFGA, DUC, Suncor Energy Foundation

**Quarter Sections:** NW/NE-04-078-16-W5M



**49 West Harmon Valley**

**Site Details:** This 734 acre site is located approximately 23 km southeast of Peace River and consists of upland habitat. Wildlife found in the area includes moose, white-tailed and mule deer, black bear, grouse and a variety of small mammals and songbirds.

**Restrictions:** No open fires. Obtain permission from the landowner before crossing private land to access this site.

**Partners:** ACA, AEP

**Quarter Sections:** NE-21-082-20-W5M, NW/SW-27-082-20-W5M, NE/SE-28-082-20-W5M



**50 Notikewin**

**Site Details:** This 2,330 acre site is located approximately 10 km southwest of Manning and supports winter range for ungulates including upland and riparian habitat. Wildlife habitat enhancement activities have been completed to enhance vegetation forage and browse for ungulates. Wildlife found in the area includes elk, white-tailed and mule deer, moose, black bear, grouse and a variety of small mammals and songbirds. The Notikewin River provides habitat for walleye and northern pike.

**Restrictions:** Day use only. No open fires. Foot access only.

**Partners:** ACA, AEP, RMEFC

**Quarter Sections:** NW/NE/SW/SE-08-091-24-W5M, NW/NE/SW/SE-16-091-24-W5M, NW/NE/SW/SE-17-091-24-W5M, NW/NE/SW/SE-18-091-24-W5M



**51 Little Stoney Lake**

**Site Details:** This 160 acre site is located 5 km west of Brownvale and consists of upland and wetland habitat. Wildlife found in the area includes moose, white-tailed and mule deer, grouse, waterfowl and a variety of songbirds.

**Restrictions:** Day use only. No open fires. Foot access only.

**Partners:** This is a DUC site.

**Quarter Sections:** SW-26-082-26-W5M



**52 North Leddy Lake Uplands**

**Site Details:** This 800 acre site is located 20 km northwest of Peace River and consists of upland, wetland and riparian habitat. Wildlife found in the area includes white-tailed and mule deer, moose, black bear, grouse, waterfowl and a variety of small mammals and songbirds.

**Restrictions:** Day use only. No open fires. Foot access only.

**Partners:** ACA, AEP

**Quarter Sections:** NW/NE/SW/SE-31-085-22-W5M, NE-32-085-22-W5M



**53 North Goose River**

**Site Details:** This 193 acre site is located 10 km southeast of Valleyview and consists of upland, riparian and wetland habitat. Several habitat enhancement clearings have been completed to improve vegetation forage and browse for ungulates. Wildlife found in the area includes white-tailed and mule deer, moose, black bear, grouse, waterfowl and a variety of small mammals and songbirds.

**Restrictions:** Day use only. No open fires. Foot access only.

**Partners:** ACA, AEP

**Quarter Sections:** NE/SE-19-069-21-W5M



**54 Helen Lake**

**Site Details:** This 160 acre site is located 10 km southwest of Dixonville. Wildlife found in the area includes moose, white-tailed and mule deer, black bear, grouse, waterfowl and a variety of songbirds.

**Restrictions:** Day use only. No open fires. Foot access only.

**Partners:** This is a DUC site.

**Quarter Sections:** SW-07-087-24-W5M



**55 Thomas Wetland**

**Site Details:** This 470 acre site is located approximately 1 km southeast of Dixonville and consists of upland, riparian and wetland habitat, as well as haylands. Wildlife found in the area includes moose, white-tailed and mule deer, black bear, waterfowl, grouse and a variety of small mammals and songbirds.

**Restrictions:** Day use only. No open fires. Foot access only.

**Partners:** ACA, AEP, DUC

**Quarter Sections:** SE-07-087-23-W5M, SW/SE-08-087-23-W5M



**56 Rousseau Creek**

**Site Details:** This 2,120 acre site is located approximately 12 km southeast of Deadwood and consists of several habitat enhancement projects to improve vegetation forage and browse for ungulates. Wildlife found in the area includes moose, white-tailed and mule deer, black bear, grouse and a variety of small mammals and songbirds.

**Restrictions:** Day use only. No open fires. Foot access only.

**Partners:** ACA, AEP

**Quarter Sections:** NW/NE/SW/SE-10-088-22-W5M, NW/SW/SE-15-088-22-W5M, NW/SW-22-088-22-W5M, NW/SW/SE-27-088-22-W5M, NE-28-088-22-W5M, NW/NE-36-088-22-W5M



**57 Long Lake**

**Site Details:** This 2,706 acre site is located approximately 23 km southwest of Valleyview and consists of upland and riparian habitat. Wildlife found in the area includes white-tailed and mule deer, elk, moose, black bear, grouse and a variety of small mammals and songbirds.

**Restrictions:** Day use only. No open fires. Foot access only.

**Partners:** ACA, AEP

**Quarter Sections:** NW-19-068-23-W5M, NW/NE-28-068-23-W5M, NW/NE/SW/SE-29-068-23-W5M, NW/NE/SW/SE-30-068-23-W5M, NW/NE/SW/SE-24-068-24-W5M, NW/NE/SW/SE-25-068-24-W5M



**58 Moose Creek**

**Site Details:** This 160 acre site is located approximately 33 km southwest of Valleyview and consists of upland, riparian and wetland habitat. Wildlife found in the area includes white-tailed and mule deer, elk, moose, black bear, grouse, waterfowl and a variety of small mammals and songbirds.

**Restrictions:** Day use only. No open fires. Foot access only.

**Partners:** ACA, AEP

**Quarter Sections:** NW-10-068-23-W5M



**Whitemud River Flats**

**Site Details:** This 1,427 acre site is located approximately 10 km southeast of Dixonville, just east of Highway 35, and consists of upland habitat and haylands. Wildlife found in the area includes white-tailed and mule deer, moose, black bear, grouse and a variety of songbirds. Northern pike, walleye and Arctic grayling can be found in the Whitemud River, which runs through the site.

**Restrictions:** Day use only. No open fires. Foot access only.

**Partners:** ACA, AEP, DUC

**Quarter Sections:** NW/NE/SE-31-086-23-W5M, NW/NE-32-086-23-W5M, NW/NE/SW/SE-04-087-23-W5M, SW/SE-05-087-23-W5M



**Wolters**

**Site Details:** This 160 acre site is located within 3 km of the shoreline of Slave Lake and is adjacent to Jossard 2 Conservation Site on its west side, making a combined conserved area of 352 acres. Large decadent aspen provide habitat for species such as pileated woodpeckers. Other wildlife found in the area includes white-tailed and mule deer, moose, black bear, grouse, waterfowl and a variety of small mammals and songbirds.

**Restrictions:** Day use only. No open fires. Foot access only.

**Partners:** ACA, Suncor Energy Foundation

**Quarter Sections:** NE-15-073-12-W5M



**East South Heart**

**Site Details:** This 88 acre site is located 100 – 200 m from Winagami Lake Provincial Park. Alberta Conservation Association has been extremely active around Winagami Lake, helping to secure approximately 90% of the lakeshore and surrounding upland habitat. The site consists of a mixture of lowlands, uplands and recently logged boreal forest. Wildlife found in the area includes white-tailed and mule deer, moose, black bear, grouse, waterfowl and a variety of small mammals and songbirds.

**Restrictions:** Day use only. No open fires. Foot access only.

**Partners:** ACA, Suncor Energy Foundation

**Quarter Sections:** SE-06-077-17-W5M



**Evans D2**

**Site Details:** This 320 acre site is located approximately 7 km northwest of Dixonville and consists of upland and wetland habitat. Wildlife found in the area includes moose, elk, white-tailed and mule deer, black bear, grouse, waterfowl and a variety of songbirds.

**Restrictions:** Day use only. No open fires. Foot access only.

**Partners:** This is a DUC site.

**Quarter Sections:** NE-17-087-24-W5M, SE-20-087-24-W5M



**Iroquois Lakes Uplands**

**Site Details:** This 3,147 acre site is located approximately 9 km northwest of High Prairie and consists of upland, riparian and wetland habitat. Wildlife found in the area includes elk, moose, white-tailed and mule deer, black bear, waterfowl, grouse and a variety of small mammals and songbirds.

**Restrictions:** Day use only. No open fires. Foot access only.

**Partners:** ACA, AEP

**Quarter Sections:** NW-31-074-17-W5M, NW/NE/SW/SE-04-075-17-W5M, NW/NE/SW/SE-05-075-17-W5M, SE-06-075-17-W5M, SE-08-075-17-W5M, NW/NE/SW/SE-09-075-17-W5M, NW/SW-10-075-17-W5M, NW/NE/SW/SE-16-075-17-W5M



**Little Smoky River Uplands**


**Site Details:** This 320 acre site is located 35 km west of High Prairie, just off of Highway 2A, and consists of upland habitat and haylands. Wildlife found in the area includes white-tailed and mule deer, elk, moose, black bear, grouse and a variety of small mammals and songbirds.

**Restrictions:** Day use only. No open fires. Foot access only.

**Partners:** ACA, AEP

**Quarter Sections:** SW/SE-32-074-20-W5M

# WILD SHEEP FOUNDATION



## ALBERTA


The Alberta Chapter, Wild Sheep Foundation is a volunteer based organization dedicated to promoting, funding and enhancement of programs supporting responsible wildlife research and management, conservation education, youth involvement and the preservation of our hunting heritage.

For more information or to become a member phone 403-845-5544 or visit our website at [www.wsfab.org](http://www.wsfab.org).

# TOGETHER WE MAKE A DIFFERENCE.

During the past 78 years, Ducks Unlimited Canada has restored and conserved a significant amount of lost wetlands and upland cover. For Albertans, this means improved water and air quality, reduced harm from drought and flooding, and more biodiversity. **There's more work to do and you can help.**

## WATER. WILDLIFE. YOU.



Ducks Unlimited Canada  
Conserving Canada's Wetlands

[DUCKS.CA/RESCUEOURWETLANDS](http://DUCKS.CA/RESCUEOURWETLANDS)



**65 Carmon Creek**

**Site Details:** This 160 acre site is located 33 km northeast of Peace River and consists of upland and riparian habitat. Wildlife found in the area includes elk, moose, white-tailed and mule deer, black bear, grouse and a variety of small mammals and songbirds.

**Restrictions:** Day use only. No open fires. Foot access only.

**Partners:** ACA, AEP

**Quarter Sections:** SW-22-085-20-W5M



**66 Harmon Valley Uplands**

**Site Details:** This 3,203 acre site is located 28 km northeast of Nampa and consists of upland and riparian habitat. Wildlife found in the area includes moose, white-tailed and mule deer, black bear, grouse and a variety of small mammals and songbirds.

**Restrictions:** Day use only. No open fires. Foot access only.

**Partners:** ACA, AEP, Harmon Valley Grazing Association

**Quarter Sections:** NW/NE-31-082-18-W5M, NW/NE-10-083-19-W5M, NW/NE-13-083-19-W5M, NW/NE-14-083-19-W5M, NE/SE-15-083-19-W5M, NW/NE/SW/SE-23-083-19-W5M, NW/NE/SW/SE-24-083-19-W5M, NW/NE/SW/SE-25-083-19-W5M, NW/NE/SW/SE-36-083-19-W5M



**67 Flicker**

**Site Details:** This 160 acre site is located 12 km west of Dixonville and consists of wetland and upland habitat. Wildlife found in the area includes moose, elk, white-tailed and mule deer, black bear, grouse, waterfowl and a variety of songbirds.

**Restrictions:** Day use only. No open fires. Foot access only.

**Partners:** This is a DUC site.

**Quarter Sections:** NE-15-087-25-W5M



**68 Canyon Creek Slopes**

**Site Details:** This 1,548 acre site is located approximately 70 km south of Peace River and supports important winter range for ungulates including upland and riparian habitat. Wildlife habitat enhancement activities have enhanced vegetation forage and browse for ungulates. Wildlife found in the area includes elk, moose, white-tailed and mule deer, black bear, grouse and a variety of songbirds.

**Restrictions:** Day use only. No open fires. Foot access only.

**Partners:** ACA, AEP, RMEFC

**Quarter Sections:** NW/NE/SW-19-076-23-W5M, NW/NE/SW/SE-29-076-23-W5M, NE/SW/SE-30-076-23-W5M, NW/NE/SW/SE-24-076-24-W5M, SE-25-076-24-W5M



**69 Whitemud River Uplands**

**Site Details:** This 435 acre site is located approximately 40 km north of Grimshaw and consists of ungulate winter range, upland and riparian habitat. Wildlife found in the area includes white-tailed and mule deer, elk, moose, black bear, grouse and a variety of songbirds. Northern pike, walleye and Arctic grayling can be found in the Whitemud River, which runs adjacent to the site.

**Restrictions:** Day use only. No open fires. Foot access only.

**Partners:** ACA, AEP

**Quarter Sections:** NW/NE-15-086-23-W5M, SE-16-086-23-W5M



**70 West Murdoch Lake Uplands**

**Site Details:** This 320 acre site is located approximately 17 km southwest of Deadwood and consists of upland habitat. Wildlife found in the area includes white-tailed and mule deer, moose, black bear, grouse and a variety of songbirds.

**Restrictions:** Day use only. No open fires. Foot access only.

**Partners:** ACA, AEP

**Quarter Sections:** NW/SW-05-089-23-W5M



**71 Boulder Creek Uplands**

**Site Details:** This 320 acre site is located approximately 33 km northeast of Valleyview and consists of upland, riparian and wetland habitat, as well as haylands. Wildlife found in the area includes elk, moose, white-tailed and mule deer, black bear, grouse, waterfowl and a variety of small mammals and songbirds.

**Restrictions:** Day use only. No open fires. Foot access only.

**Partners:** ACA, AFGA, AEP

**Quarter Sections:** NW/SW-35-071-20-W5M



**72 Joussard**

**Site Details:** This 156 acre site is located within 1 km of the shoreline of Lesser Slave Lake in the hamlet of Joussard. Habitat at the site consists of mixedwood boreal forest. Wildlife found in the area includes moose, white-tailed and mule deer, black bear, grouse and a variety of small mammals and songbirds.

**Restrictions:** Day use only. No open fires. Foot access only. No hunting.

**Partners:** ACA, Suncor Energy Foundation

**Quarter Sections:** NW-04-074-13-W5M



**73 Little Smoky**

**Site Details:** This 680 acre site is located approximately 28 km northeast of Valleyview and consists of upland and riparian habitat. Wildlife found in the area includes white-tailed and mule deer, elk, moose, black bear, grouse and a variety of small mammals and songbirds. Northern pike, walleye and Arctic grayling are some of the sport fish found in the Little Smoky River, which runs adjacent to the site.

**Restrictions:** Day use only. No open fires. Foot access only.

**Partners:** ACA, AEP

**Quarter Sections:** NW/NE/SW/SE-06-072-20-W5M, SW/SE-07-072-20-W5M, NE-01-072-21-W5M



**74 South Little Smoky River Uplands**

**Site Details:** This 160 acre site is located approximately 12 km south of Guy and consists of ungulate winter range, upland and riparian habitat. Wildlife found in the area includes elk, moose, mule deer, black bear, grouse and a variety of small mammals and songbirds.

**Restrictions:** Day use only. No open fires. Foot access only.

**Partners:** ACA, AEP

**Quarter Sections:** NW-32-074-21-W5M



**75 Lot 27 Uplands**

**Site Details:** This 140 acre site is located approximately 6 km southwest of Peace River along Highway 684 (Shaftesbury Trail) and consists of upland habitat. Wildlife found in the area includes white-tailed and mule deer, elk, moose, black bear, grouse and a variety of small mammals and songbirds.

**Restrictions:** Day use only. No open fires. Foot access only.

**Partners:** ACA, AEP

**Quarter Sections:** NE-04-083-22-W5M



**76 Stout**

**Site Details:** This 80 acre site is located approximately 28 km northwest of High Prairie and consists of upland and riparian habitat. Wildlife found in the area includes moose, white-tailed and mule deer, black bear, grouse and a variety of small mammals and songbirds. Northern pike and walleye are two sport fish found in the South Heart River.

**Restrictions:** Day use only. No open fires. Obtain permission from the landowner before crossing private land to access this site.

**Partners:** ACA, AEP

**Quarter Sections:** NW-30-076-17-W5M, NE-25-076-18-W5M





Get the *Alberta Outdoor Adventure Guide App!*  
Free on the App Store! Search Conservation Sites by name, activity, or proximity.



### 77 West Prairie River

**Site Details:** This 960 acre site is located approximately 11 km south of High Prairie and consists of upland habitat. Wildlife found in the area includes white-tailed and mule deer, moose, black bear, grouse and a variety of songbirds.

**Restrictions:** Day use only. No open fires. Foot access only.

**Partners:** ACA, AEP

**Quarter Sections:** SW/SE-17-073-16-W5M, NW/NE/SW/SE-18-073-16-W5M



### 78 Winagami Lake

**Site Details:** This 2,240 acre site is located approximately 8 km southeast of McLennan and consists of upland, riparian and wetland habitat. Wildlife found in the area includes white-tailed and mule deer, moose, black bear, waterfowl, grouse and a variety of songbirds. Northern pike, walleye, perch and whitefish are common sport fish found in Winagami Lake.

**Restrictions:** Day use only. No open fires. Foot access only.

**Partners:** ACA, AEP

**Quarter Sections:** NW/NE/SW/SE-17-077-18-W5M, NW/NE-18-077-18-W5M, NW/NE/SW/SE-19-077-18-W5M, NW/NE/SW/SE-20-077-18-W5M



### 79 Lac Magloire Uplands

**Site Details:** This 200 acre site is located approximately 17 km north of Falher and consists of upland, riparian and wetland habitat, as well as haylands. Wildlife found in the area includes moose, white-tailed and mule deer, grouse, waterfowl and a variety of small mammals and songbirds.

**Restrictions:** Day use only. No open fires. Foot access only.

**Partners:** ACA, AEP, DUC

**Quarter Sections:** SE-34-079-21-W5M, SW-35-079-21-W5M



### 80 North Whitemud

**Site Details:** This 258 acre site is located approximately 35 km north of Peace River and consists of upland and riparian habitat. Several habitat enhancement clearings have been completed to improve vegetation forage and browse for ungulates. Wildlife found in the area includes elk, white-tailed and mule deer, moose, black bear, grouse and a variety of small mammals and songbirds.

**Restrictions:** Day use only. No open fires. Foot access only.

**Partners:** ACA, AEP

**Quarter Sections:** NW-12-087-22-W5M, SW/SE-13-087-22-W5M



### 81 Cornwall Creek

**Site Details:** This 720 acre site is located 48 km west of Valleyview and consists of upland, riparian and wetland habitat. Wildlife found in the area includes elk, moose, white-tailed and mule deer, black bear, waterfowl, grouse and a variety of small mammals and songbirds.

**Restrictions:** Day use only. No open fires. Obtain permission from the landowner before crossing private land to access this site.

**Partners:** ACA, AEP

**Quarter Sections:** NW/NE/SW/SE-01-070-26-W5M, SE-12-070-26-W5M



### 82 Coalmine Lick Creek

**Site Details:** This 480 acre site is located 32 km south of High Prairie and consists of upland, riparian and wetland habitat. Wildlife found in the area includes moose, white-tailed and mule deer, black bear, waterfowl, grouse and a variety of small mammals and songbirds.

**Restrictions:** Day use only. No open fires. Foot access only.

**Partners:** ACA, AEP

**Quarter Sections:** NW-16-072-17-W5M, SW/SE-21-072-17-W5M



### 83 Whitemud Hills Uplands

**Site Details:** This 800 acre site is located approximately 14 km southwest of Chinook Valley and consists of upland, riparian and wetland habitat. Wildlife found in the area includes mule deer, elk, moose, black bear, grouse, waterfowl and a variety of songbirds.

**Restrictions:** Day use only. No open fires. Obtain permission from the landowner before crossing private land to access this site.

**Partners:** ACA, AEP

**Quarter Sections:** NE-07-085-24-W5M, NW/NE/SW/SE-08-085-24-W5M



### 84 Karpo

**Site Details:** This 320 acre site is located approximately 7 km east of Watino and consists of a mosaic of wetlands, mature aspen woodlands and tame grasslands. In addition to waterfowl and water birds, the Karpo uplands provide woodland and grassland habitat for grouse, white-tailed and mule deer, moose, elk, black bear, riparian songbirds and raptors.

**Restrictions:** Day use only. No open fires. Foot access only.

**Partners:** ACA, AFGA, ASRPWF, CWF, DUC, RMEFC

**Quarter Sections:** NW/SW-29-077-23-W5M



### 85 Brownvale Parklands II

**Site Details:** This 160 acre site is located approximately 6 km west of Brownvale and consists of upland, wetland and riparian habitat. Wildlife found in the area includes moose, mule deer, black bear, grouse, waterfowl and a variety of songbirds.

**Restrictions:** Day use only. No open fires. Foot access only.

**Partners:** This is a DUC site.

**Quarter Sections:** SW-22-082-26-W5M



### 86 Brownvale Parklands

**Site Details:** This 160 acre site is located approximately 6 km west of Brownvale and consists of upland, wetland and riparian habitat. Wildlife found in the area includes moose, mule deer, black bear, grouse, waterfowl and a variety of songbirds.

**Restrictions:** Day use only. No open fires. Foot access only.

**Partners:** This is a DUC site.

**Quarter Sections:** SE-21-082-26-W5M



### 87 Scoter

**Site Details:** This 160 acre site is located 10 km northwest of Grimshaw on the shores of Lac Cardinal and consists of wetland and upland habitat. Wildlife found in the area includes moose, white-tailed and mule deer, grouse, waterfowl and a variety of songbirds.

**Restrictions:** Day use only. No open fires. Foot access only.

**Partners:** This is a DUC site.

**Quarter Sections:** NW-06-084-24-W5M



### 88 Bolster Uplands

**Site Details:** This 510 acre site is located approximately 6 km southwest of Watino and consists of important ungulate winter range, upland habitat and haylands. Wildlife found in the area includes elk, moose, white-tailed and mule deer, black bear, grouse and a variety of small mammals and songbirds. The Smoky River, which runs adjacent to the site, provides habitat for walleye and northern pike.

**Restrictions:** Day use only. No open fires. Foot access only.

**Partners:** ACA, AEP, DUC

**Quarter Sections:** NW-27-077-24-W5M, NE-28-077-24-W5M, SW/SE-33-077-24-W5M, SW-34-077-24-W5M

Refrain from discharging firearms for the purpose of target practice or sighting in on Conservation Sites.

For the safety and enjoyment of all users and neighbouring residences, conduct these activities at a gun range.



## 89 Faust

**Site Details:** This 15 acre site is located in Faust and consists of mixedwood boreal forest. This site supports a great blue heron rookery. Other wildlife found in the area includes white-tailed and mule deer, elk, moose, black bear, grouse, waterfowl and a variety of small mammals and songbirds.

**Restrictions:** Day use only. No open fires. Foot access only. No hunting. Avoid disturbing the herons.

**Partners:** ACA, Alberta Fish & Game Association, ASRPWF, Sawridge Inn & Conference Centre, Suncor Energy Foundation, TD Friends of the Environment Foundation

**Quarter Sections:** SE-17-073-11-W5M



## 90 Weberville Uplands

**Site Details:** This 1,600 acre site is located approximately 35 km north of Peace River and consists of upland habitat. Wildlife found in the area includes elk, moose, white-tailed and mule deer, black bear, grouse and a variety of small mammals and songbirds.

**Restrictions:** No open fires. Obtain permission from the landowner before crossing private land to access this site.

**Partners:** ACA, AEP

**Quarter Sections:** NE-17-086-22-W5M, SW-19-086-22-W5M, NE/SW/SE-20-086-22-W5M, NW/NE/SW-21-086-22-W5M, NE/SW-28-086-22-W5M



## 91 Kinley

**Site Details:** This 160 acre site is located approximately 14 km northwest of Grimshaw and consists of wetland and upland habitat. Wildlife found in the area includes moose, white-tailed and mule deer, black bear, grouse, waterfowl and a variety of songbirds.

**Restrictions:** Day use only. No open fires. Foot access only.

**Partners:** This is a DUC site.

**Quarter Sections:** SE-07-084-24-W5M



## 92 East Peace Uplands

**Site Details:** This 1,905 acre site is located approximately 35 km northeast of Peace River and consists of ungulate winter range, upland and riparian habitat. Wildlife found in the area includes white-tailed and mule deer, elk, moose, black bear, grouse and a variety of small mammals and songbirds.

**Restrictions:** Day use only. No open fires. Foot access only.

**Partners:** ACA, AEP

**Quarter Sections:** NE-08-086-20-W5M, NE-09-086-20-W5M, NW-10-086-20-W5M, NW/NE/SW/SE-16-086-20-W5M, NW/NE/SW/SE-21-086-20-W5M, NE/SE-28-086-20-W5M, NE/SE-33-086-20-W5M



## 93 Deadwood/Peace River

**Site Details:** This 1,532 acre site is located 41 km southeast of Manning and supports winter range for ungulates including upland and riparian habitat. Prescribed burns have occurred to enhance vegetation forage and browse for ungulates. Wildlife found in the area includes elk, moose, white-tailed and mule deer, black bear, grouse and a variety of small mammals and songbirds. The Peace River provides habitat for walleye and northern pike.

**Restrictions:** Day use only. No open fires. Foot access only.

**Partners:** ACA, AEP, RMEFC

**Quarter Sections:** NW-18-089-20-W5M, SW/SE-19-089-20-W5M, NW/NE-13-089-21-W5M, NW/NE/SW-14-089-21-W5M, NE/SE-15-089-21-W5M, SW/SE-23-089-21-W5M, SW/SE-24-089-21-W5M



## 94 Cardinal River

**Site Details:** This 160 acre site is located 35 km north of Peace River and consists of upland, riparian and wetland habitat. Wildlife found in the area includes moose, white-tailed and mule deer, black bear, grouse and a variety of small mammals and songbirds.

**Restrictions:** No open fires. Obtain permission from the landowner before crossing private land to access this site.

**Partners:** ACA, AEP

**Quarter Sections:** NE-24-086-22-W5M



## 95 West Peace Uplands

**Site Details:** This 52 acre site is located approximately 32 km northeast of Peace River and consists of upland and riparian habitat. Wildlife found in the area includes white-tailed and mule deer, moose, black bear, grouse and a variety of songbirds.

**Restrictions:** Day use only. No open fires. Obtain permission before crossing private land to access this site.

**Partners:** ACA, AEP

**Quarter Sections:** SE-35-085-21-W5M



## 96 Whitemud

**Site Details:** This 1,920 acre site is located approximately 35 km northwest of Peace River and consists of ungulate winter range, upland and riparian habitat. Wildlife habitat enhancement activities have occurred to enhance vegetation forage and browse for ungulates. Wildlife found in the area includes white-tailed and mule deer, elk, moose, black bear, grouse and a variety of songbirds. The Whitemud River provides habitat for northern pike, walleye, Arctic grayling and mountain whitefish.

**Restrictions:** Day use only. No open fires. Foot access only.

**Partners:** ACA, AEP

**Quarter Sections:** NW/NE/SW/SE-33-086-22-W5M, NW/NE/SW/SE-34-086-22-W5M, NW/NE/SW/SE-35-086-22-W5M



## 97 Deep Creek Uplands

**Site Details:** This 1,077 acre site is located approximately 40 km northeast of Valleyview and consists of ungulate winter range, upland and riparian habitat. Wildlife found in the area includes white-tailed and mule deer, elk, moose, black bear, grouse and a variety of small mammals and songbirds.

**Restrictions:** Day use only. No open fires. Foot access only.

**Partners:** ACA, AEP

**Quarter Sections:** NE-03-073-20-W5M, NE/SE-10-073-20-W5M, NE/SE-15-073-20-W5M, NE/SE-22-073-20-W5M



## 98 Northern Lights Uplands

**Site Details:** This 480 acre site is located approximately 40 km northeast of Peace River and consists of ungulate winter range and upland habitat. Wildlife found in the area includes white-tailed and mule deer, moose, black bear, grouse and a variety of small mammals and songbirds.

**Restrictions:** Day use only. No open fires. Foot access only.

**Partners:** ACA, AEP

**Quarter Sections:** NE-05-087-20-W5M, NE/SE-08-087-20-W5M



## 99 West Noon Creek

**Site Details:** This 471 acre site is located approximately 16 km west of High Prairie, just north of Highway 2A, and consists primarily of upland habitat. Wildlife found in the area includes white-tailed and mule deer, moose, black bear, grouse and a variety of small mammals and songbirds.

**Restrictions:** Day use only. No open fires. Foot access only.

**Partners:** ACA, AEP

**Quarter Sections:** NW/NE/SE-30-074-18-W5M



## 100 Sheehan

**Site Details:** This 320 acre site is located approximately 7 km northwest of Dixonville and consists of upland and wetland habitat. Wildlife found in the area includes moose, white-tailed and mule deer, black bear, grouse, waterfowl and a variety of songbirds.

**Restrictions:** Day use only. No open fires. Foot access only.

**Partners:** This is a DUC site.

**Quarter Sections:** NW/SW-21-087-24-W5M



### Frank Lake

**Site Details:** This 800 acre site is located approximately 15 km northeast of Falher and consists of boreal mixedwood forest and a wetland complex that supports trumpeter swans. Wildlife habitat enhancement clearings have been completed at this site to improve ungulate winter range. Wildlife found in the area includes moose, elk, white-tailed and mule deer, black bear, grouse and a variety of waterfowl, small mammals and songbirds.

**Restrictions:** Day use only. No open fires. Foot access only.

**Partners:** ACA, AEP

**Quarter Sections:** NW/NE-33-079-19-W5M, NW-34-079-19-W5M, SW/SE-04-080-19-W5M



### Winagami Southwest 2

**Site Details:** This 160 acre site is located 8.8 km west of Winagami Lake Wildland Provincial Park. It is also located 7 km north of Kimiwan Lake, a Globally Significant Important Bird Area and Migratory Bird Sanctuary. This site consists entirely of native boreal forest and provides habitat for deer, moose, elk and numerous small furbearers such as marten, lynx and snowshoe hares.

**Restrictions:** Day use only. No open fires. Foot access only.

**Partners:** ACA, Suncor Energy Foundation

**Quarter Sections:** SE-29-076-19-W5M



### Warrensville

**Site Details:** This 640 acre site is located northwest of Peace River and consists almost entirely of native boreal forest. To access the site, travel 13 km west of Peace River on Highway 2 to RR 233. Turn north and travel 8 km to Twp Rd 844, and then turn east and travel 1.6 km. To the south and northeast, you will find a mix of forested and agricultural land, whereas forest dominates the landscape to the northwest. Lac Cardinal lies 6.5 km to the southwest and is an important waterfowl area. Several smaller waterbodies are scattered across the



surrounding landscape. In a good year, there are enough saskatoons to make pies and muffins. High densities of ungulates occur in this area, including white-tailed and mule deer, moose and elk.

**Restrictions:** Day use only. No open fires. Foot access only.

**Partners:** ACA, ASRPWF, Suncor Energy Foundation

**Quarter Sections:** NE/SE-22-084-23-W5M, NW/SW-23-084-23-W5M



### Northstar

**Site Details:** This approximately 960 acre site is located 13 km southwest of Manning. Mostly flat, the site consists of a mosaic of mature boreal mixedwood forest, wetland, hayland and old livestock pastures reverting to native cover. Crown land is directly adjacent to the west and south sides of the site. Moose, elk, black bear, mule and white-tailed deer, and upland gamebirds can be spotted here. The site offers excellent opportunities for hunting, hiking, wildlife watching and berry picking for saskatoons, raspberries and wild strawberries.



**Restrictions:** Day use only. No open fires. Foot access only.

**Partners:** ACA, Suncor Energy Foundation

**Quarter Sections:** NW/NE/SW/SE-28-090-24-W5M, SE/SW-33-090-24-W5M



### Leddy

**Site Details:** This 480 acre site is located 28 km northwest of the town of Peace River. Three other Conservation Sites are within 6 km, North Leddy Lake Uplands (C2-52), Rasmussen Wetland (C2-45) and Warrensville (C2-103). Access to the site is from the paved Secondary Highway 986. Undisturbed boreal forest exists on all quarter sections and is home to moose, black bear, mule and white-tailed deer, upland game birds as well as a variety of furbearers and songbirds. Hunting, wildlife viewing and berry picking for saskatoons are the main recreational activities to take in.



**Restrictions:** Day use only. No open fires. Foot access only.

**Partners:** ACA, Suncor Energy Foundation

**Quarter Sections:** E10 and NE-15-85-23-W5M



### Lac Cardinal West

**Site Details:** This approximately 170 acre site is located 20 km northwest of the town of Grimshaw and can be accessed via Highway 685 and RR 25-1. Mostly flat, the site consists of a mosaic of wetlands, hayland and boreal mixedwood forest. Lac Cardinal is directly adjacent on the southeast side. Abundant waterfowl, moose, elk, black bear, mule and white-tailed deer, and upland game birds can be spotted here. Hunting, hiking and wildlife-viewing opportunities are excellent.

**Restrictions:** Day use only. No open fires. Foot access only.

**Partners:** ACA, AFGA, Suncor Energy Foundation

**Quarter Sections:** Pt. NW/SW-36-083-25-W5M, SW-01-084-25-W5M



### Reinwood

**Site Details:** This 160 acre site is located 20 km southeast of Deadwood and consists of a young trembling aspen forest that transitions to a mixedwood stand as you move towards the creek that runs through the site. Spend the day exploring a vast network of wildlife trails, but have some rubber boots handy to cross seasonal wetlands and depressions. Moose, white-tailed and mule deer, black bear, small furbearers, upland game birds, waterfowl and a variety of songbirds are just some of the wildlife to be seen in the area.

**Restrictions:** Day use only. No open fires. Foot access only.

**Partners:** ACA

**Quarter Section:** NW-07-088-21-W5M



### Salt Creek

**Site Details:** This 160 acre site is located 40 km northeast of High Prairie via Highway 2 and secondary

Highway 750. It consists of moisture-loving deciduous trees and shrubs, small wetlands, riparian habitat and a hayfield that is reverting to native cover. Salt Creek meanders through the site, providing excellent habitat for waterfowl and shorebirds. Moose, white-tailed deer, black bear, small furbearers and ruffed grouse can be found in the area.

**Restrictions:** Day use only. No open fires. Foot access only.

**Partners:** ACA, Suncor Energy Foundation

**Quarter Sections:** SE-20-076-14-W5M



### Sundew



**Site Details:** This 160 acre site is located 6 km south of McLennan via Range Road 194. It consists primarily of black spruce bog with small patches of trembling aspen dominated habitat. Moose, white-tailed deer, black bear, small furbearers and ruffed grouse can be found in the area.

**Restrictions:** Day use only. No open fires. Foot access only.

**Partners:** ACA, Suncor Energy Foundation, Alberta Fish & Game Association

**Quarter Sections:** SW-09-077-19-W5M



### Whispering Timber

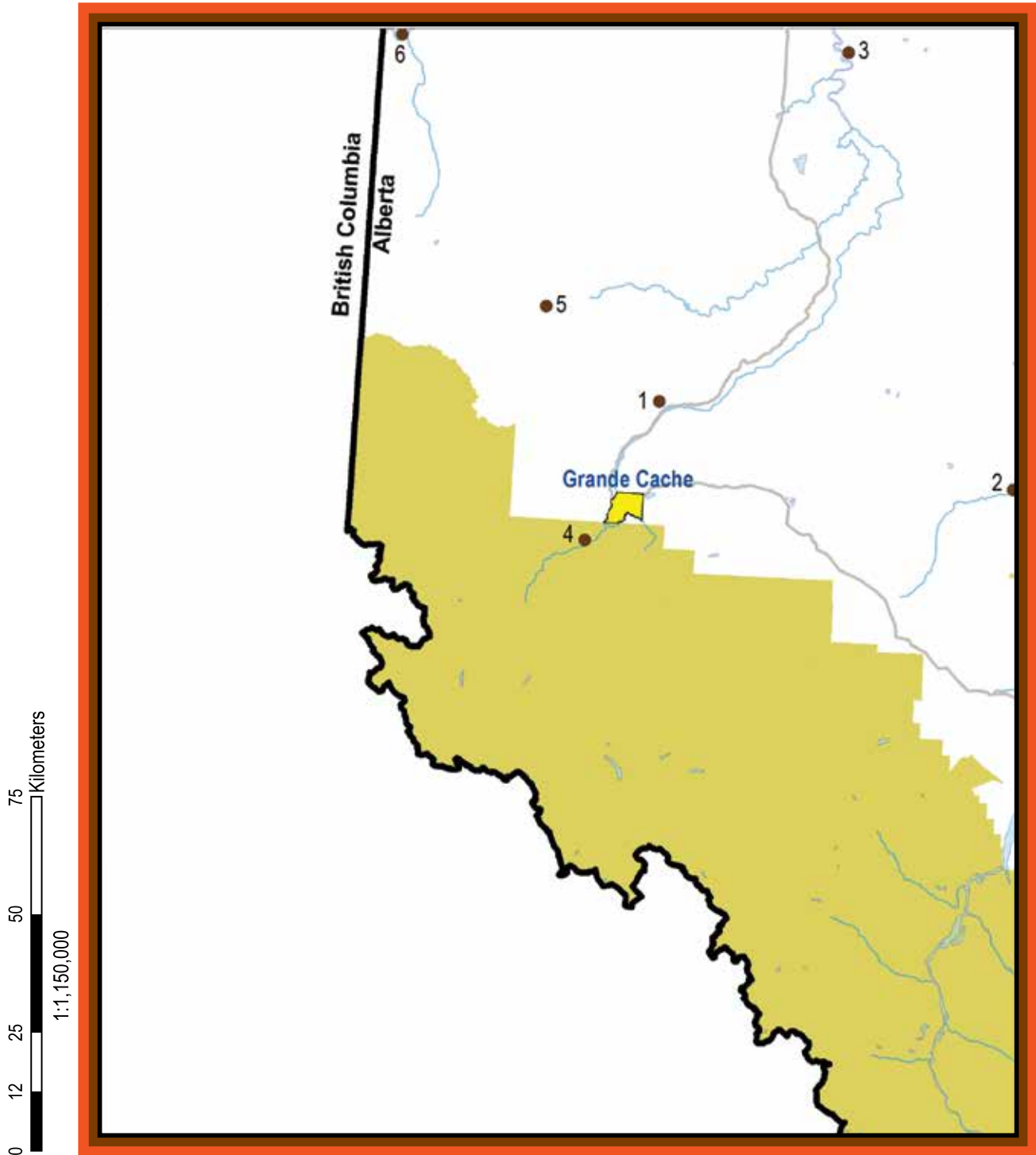


**Site Details:** This 608 acre site is located 36 km north of the town of Peace River via Secondary Highway 743 and Township Road 870. It consists entirely of boreal mixedwood vegetation that has naturally regenerated from historical logging that occurred here. The young age class of forest provides excellent habitat for moose, white-tailed deer, elk, black bear, small furbearers and ruffed grouse.

**Restrictions:** Day use only. No open fires. Foot access only.

**Partners:** ACA, Suncor Energy Foundation, Alberta Fish and Game Association, Wild Elk Federation

**Quarter Sections:** NW/NE/SW/SE-33-086-21-W5M



- Conservation Sites
- Parks and Protected Areas



# ALL ABUZZ ABOUT BEE AND WASP SAFETY

Though it's rare to have an anaphylactic allergic reaction to bees and wasps, getting stung is still unpleasant. Avoiding them altogether is probably your best bet, but that's not always possible. To lessen your chances of being stung:

- Try not to look like a predatory animal. Or a flower. Wear light-coloured clothing with a light-coloured hat to cover dark hair. Do not wear leather or fur or bright, floral designs.
- Try not to smell like a predatory animal. Or a flower. Or like fruit or candy. Try to smell as neutral as possible.
- Stay away from hives and nests.
- Stay calm. Bees, and especially wasps, see flailing and yelling as a threat.
- If you should disturb a nest or a hive, your best bet is to run. Don't scream and don't wave your arms around, just try to outrun them.

For the most part, being stung is not that big of a deal (unless you are allergic or you are stung multiple times). It is a bit of an annoyance though, and if you do get stung, there are ways you can lessen the effects.

- If it's a bee sting, scrape the stinger out of your skin. Do not pull it out with two fingers as this may release more venom.
- Apply something cold (ice pack or even just water).
- If it's itchy, you can use allergy cream or calamine lotion.

**If you have an allergic reaction you should seek medical treatment. Call 911 if the symptoms are severe.** 🐾



photo: ACA, Garret Mcken



## 1 Sheep Creek

**Site Details:** This 960 acre site is located approximately 30 km northeast of Grande Cache and supports winter range for ungulates. Wildlife habitat enhancement activities have occurred to improve vegetation forage and browse for ungulates. Wildlife found in the area includes moose, elk, mule deer, black bear, grizzly bear, grouse and a variety of small mammals and songbirds. Sheep Creek supports a variety of fish species including Arctic grayling, bull trout and mountain whitefish.

**Restrictions:** Day use only. No open fires. Foot access only.

**Partners:** ACA, AEP

**Quarter Sections:** NW-05-059-07-W6M, NW/NE-06-059-07-W6M, SW/SE-07-059-07-W6M, SW-08-059-07-W6M



## 2 Chases Flats

**Site Details:** This 934 acre site is located approximately 100 km north of Hinton. The site is a wildlife enhancement area where prescribed burning has been completed to

improve ungulate winter range conditions. Wildlife found in the area includes white-tailed and mule deer, elk, moose, black bear, grouse and a variety of small mammals and songbirds.

**Restrictions:** Day use only. No open fires. Foot access only.

**Partners:** ACA, AEP

**Quarter Sections:** NW-19-057-26-W5M, NW/SW-30-057-26-W5M, NW-13-057-27-W5M, NW/NE-14-057-27-W5M, SE-23-057-27-W5M, SW/SE/NE-24-057-27-W5M, NW/NE/SW/SE-25-057-27-W5M, SE/NE-26-057-27-W5M, SW-36-057-27-W5M



## 3 Gold Creek

**Site Details:** This 1,280 acre site is located approximately 65 km southeast of Grande Prairie and consists of upland, riparian and wetland habitat. Wildlife found in the area includes white-tailed and mule deer, elk, moose, black bear, grouse, waterfowl and a variety of small mammals and songbirds.

**Restrictions:** Day use only. No open fires. Foot access only.

**Partners:** ACA, AEP

**Quarter Sections:** NW/NE/SW/SE-35-066-04-W6M, NW/NE/SW/SE-36-066-04-W6M



**Kvass Flats**

**Site Details:** This 439 acre site is located approximately 15 km southwest of Grande Cache in the Willmore Wilderness Park. Access the site via the Sulfur Gates Provincial Recreation Area parking lot, followed by a hike along the old road for 5 km. Kvass Flats is a wildlife enhancement area where prescribed burning has been completed to improve elk winter range conditions. Wildlife found in the area includes white-tailed deer, mule deer, elk, moose, black bear, grizzly bear, grouse and a variety of small mammals and songbirds. The Smoky River provides fishing opportunities for mountain whitefish, cutthroat trout and Arctic grayling.

**Restrictions:** No motorized vehicles allowed. User must follow all restrictions for Willmore Wilderness Park.

**Partners:** ACA, AEP

**Quarter Sections:** NW/SW-02-056-09-W6M, NE/SW/SE-03-056-09-W6M



**Porcupine**

**Site Details:** This 1,920 acre site is located approximately 50 km northwest of Grande Cache and supports winter range for ungulates including upland and riparian habitat. Wildlife habitat enhancement activities have occurred to enhance vegetation forage and browse for ungulates. Wildlife found in the area includes elk, white-tailed and mule deer, moose, grizzly bear, black bear, grouse and a variety of small mammals and songbirds. The Kakwa River, which runs adjacent to the site, provides habitat for Arctic grayling, bull trout and mountain whitefish.

**Restrictions:** Day use only. No open



fires. Foot access only.

**Partners:** ACA, AEP

**Quarter Sections:** NW/NE/SW/SE-02-061-10-W6M, NW/NE/SW/SE-03-061-10-W6M, NW/NE/SW/SE-04-061-10-W6M



**Wapiti River**

**Site Details:** This 2,240 acre site is located approximately 41 km southwest of Elmworth and consists of upland and riparian habitat. Wildlife habitat enhancement activities have occurred to enhance vegetation forage and browse for ungulates. Wildlife found in the area includes elk, moose, white-tailed

and mule deer, black bear, grizzly bear, grouse and a variety of small mammals and songbirds. The Wapiti River provides habitat for northern pike, walleye, Arctic grayling, bull trout and mountain whitefish.

**Restrictions:** Day use only. No open fires. Foot access only.

**Partners:** ACA, AEP

**Quarter Sections:** NW/NE-19-066-13-W6M, NW/NE-20-066-13-W6M, NE/SW/SE-29-066-13-W6M, SW/SE-30-066-13-W6M, SE-32-066-13-W6M, SW/SE-33-066-13-W6M, NE-25-066-14-W6M, SE-36-066-14-W6M



**On-line Hunter Education Certification**

Alberta's award winning Conservation Education Program is now available on-line! This comprehensive, easy-to-use and interactive online hunter certification program covers important topics including:

- Module 1 – The Role of the Hunter
- Module 2 – Hunting Ethics
- Module 3 – Wildlife Management Conservation
- Module 4 – Wildlife Identification
- Module 5 – Clothing & Equipment
- Module 6 – Firearms
- Module 7 – Bow Hunting
- Module 8 – Survival
- Module 9 – Field Techniques
- Module 10 – First Aid
- Module 11 – Hypothermia
- Module 12 – Legal Responsibilities

**TAKE YOUR COURSE & FINAL EXAM ONLINE!**  
 Check it out at [WWW.AHEIA.COM](http://WWW.AHEIA.COM)  
 Click On "On-Line Training"  
 and view the Demo or Sign Up!

1-866-852-4342 (Calgary) 1-866-282-4342 (Edmonton)

[www.aheia.com](http://www.aheia.com)



Map Grid **C2**

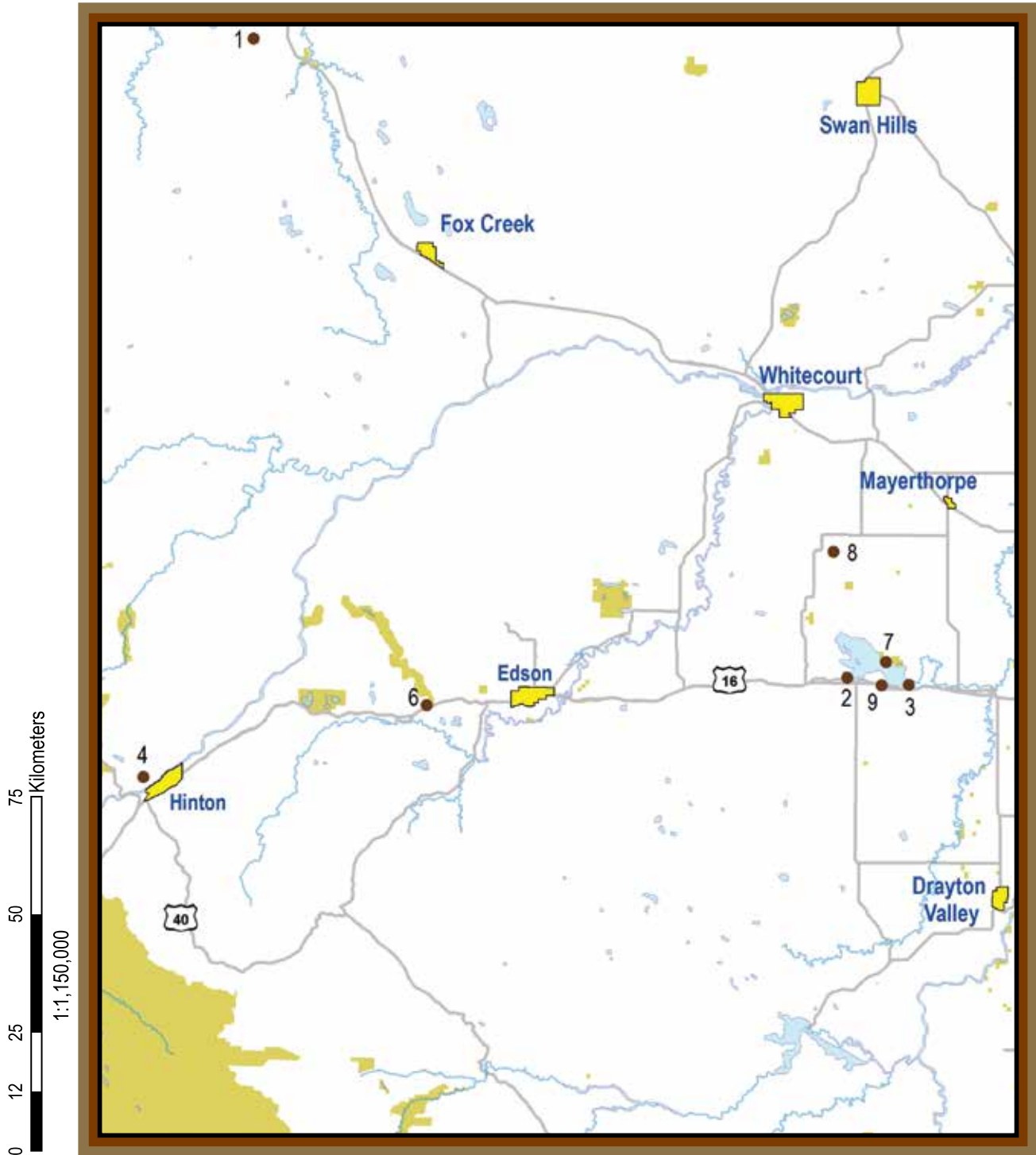
**107**



## Reinwood

*photo: ACA, Garret Mcken*





- Conservation Sites
- Parks and Protected Areas





## FIRST AID KIT

We'd all love to go out into the wilderness prepared for every scenario. But it's not likely that any of us will be taking a pair of cross-country skis, an umbrella and a pool noodle out with us just in case.

The last thing you want in an already-heavy backpack is to carry even more stuff, but a well-stocked first aid kit is worth the extra weight. Because even if you aren't ready for some crazy pool noodle emergency, you should always be ready to treat more likely emergencies. Your kit should be personalized according to your activity but should always include:

- Gloves (the medical kind)
- CPR mask
- Bandages (adhesive and non-adhesive in various sizes)
- Gauze and cloth tape
- Swiss Army knife (with scissors and tweezers—the toothpick is optional)
- Blister care
- Duct tape
- Pain management, antihistamines, antacids, and personal medications
- Aloe, lip balm, sunscreen, and insect repellent
- Zip-lock bags
- Safety pins
- Whistle
- Flashlight
- Cell phone 📶

# D2



## Asplund Creek

**Site Details:** This 1,384 acre site is located approximately 62 km northwest of Fox Creek and consists of upland, riparian and wetland habitat. Wildlife found in the area includes white-tailed and mule deer, elk, moose, black bear, grouse and a variety of small mammals and songbirds.

**Restrictions:** Day use only. No open fires. Foot access only.

**Partners:** ACA, AEP

**Quarter Sections:** NE-07-067-22-W5M, NE-02-067-23-W5M, NE/SE-11-067-23-W5M, NW/NE-12-067-23-W5M, SW/SE-13-067-23-W5M, NE/SE-14-067-23-W5M



## Chip Lake Southwest

**Site Details:** This 303 acre site is located approximately 125 km west of Edmonton and is situated north of Highway 16 on the southwest shore of Chip Lake. The site consists of a sedge marsh extending west of the lake providing excellent habitat and cover for waterfowl. A small spruce forest in the upland portion of the site also provides excellent moose habitat. Recreational opportunities include hunting for waterfowl and ungulates including moose and deer, as well as nature viewing and access to fishing for northern pike.

**Restrictions:** Day use only. No open fires. Foot access only.

**Partners:** ACA, AEP

**Quarter Sections:** NE/SE-31-053-10-W5M, NW/SW-32-053-10-W5M



## Chip Lake Southeast

**Site Details:** This 127 acre site is located approximately 115 km west of Edmonton and is situated north of Highway 16 on the southeast shore of Chip Lake. The site provides excellent year-round habitat and forage opportunities for ungulates. Recreational opportunities include hunting for ungulates including moose and deer, as well as nature viewing.

**Restrictions:** Day use only. No open fires. Foot access only.

**Partners:** ACA, AEP, local gun club

**Quarter Sections:** NE-28-053-09-W5M



## Athabasca Ranch

**Site Details:** This 7,825 acre site is located approximately 2 km northwest of Hinton. The site is a wildlife enhancement area where prescribed burning has been completed to improve ungulate winter range conditions. Wildlife found in the area includes white-tailed and mule deer, elk, moose, black bear, grouse and a variety of small mammals and songbirds.

**Restrictions:** Refer to recreational access guidelines developed by AEP for the Athabasca Ranch FLUZ at [www.AEP.alberta.ca](http://www.AEP.alberta.ca).

**Partners:** ACA, ARC, AEP, landowners

**Quarter Sections:** NW/NE/SW/SE-07-051-25-W5M, NW/NE/SW/SE-08-051-25-W5M, NW-09-051-25-W5M, NW/NE-15-051-25-W5M, NW/NE/SW/SE-16-051-25-W5M, NW/SW/SE-17-051-25-W5M, NW/NE/SW-18-051-25-W5M, NW/NE/SW/SE-19-051-25-W5M, NW/NE/SW/SE-20-051-25-W5M, NW/NE/SW/SE-21-051-25-W5M, NW/NE/SW/SE-22-051-25-W5M, NW/NE-23-051-25-W5M, SE-26-051-25-W5M, NW/NE/SW-27-051-25-W5M, NW/NE/SW/SE-28-051-25-W5M, NE-01-051-26-W5M, NE/SE-12-051-26-W5M, NW/NE/SW/SE-13-051-26-W5M

**6**     
**Millers Lake - Lake Aeration**

**Site Details:** This 88 acre site is located west of Edson and is a day-use site with a boat launch that provides good sport fishing opportunities. The lake is stocked annually by AEP with rainbow and brown trout and is aerated during the winter through Alberta Conservation Association's Lake Aeration Program.



**Restrictions:** Day use only. No open fires. No gas powered motors.  
**Partners:** ACA, AEP, Edson Forest Products, TUC  
**Quarter Sections:** SW-08-053-19-W5M

**7**     
**Chip Lake**

**Site Details:** This 180 acre site is located approximately 8 km northwest of Wildwood on the north shore of Chip Lake. The site is managed as upland nesting cover and winter forage for ungulates. Wildlife found in the area includes moose, elk, black bear, white-tailed and mule deer, waterfowl and a variety of small mammals and songbirds.  
**Restrictions:** Day use only. No open fires.  
**Partners:** Morinville Fish & Game, Spruce Grove Fish & Game, St. Albert Fish & Game  
**Quarter Sections:** NE/SE-12-054-10-W5M

**8**     
**Allen**

**Site Details:** This 320-acre site is located 25 km southwest of the town of Mayerthorpe. Access is from the east on the lease road or west from Highway 751 by following the road allowance to the northwest corner. Habitat at the site consists of aspen stands with thick understories of native vegetation. Thick alder stands have revegetated old logging areas. Wildlife found here includes white-tailed deer, elk, moose, grouse and forest songbirds. Stop and pick some raspberries while you are here.  
**Restrictions:** Day use only. No open fires. Foot access only.  
**Partners:** ACA, Alberta Fish & Game Association  
**Quarter Sections:** NW/NE-24-056-11-W5M



**9**     
**Walters**

**Site Details:** This 68-acre site is located 73 km east of Edson and 110 km west of Edmonton along Hwy 16, immediately south of Chip Lake. There is a dense black spruce bog forest with a heavy Labrador tea understory and pockets of tamarack, lodgepole pine and a small aspen stand in the southwest corner. The location of this site makes it a welcome stop for weary travellers looking to enjoy a natural setting. Pick a handful of cranberries or gather some shaggy mane mushrooms for supper. Wildlife viewing opportunities are possible for black bear (see BearSmart.com), the occasional moose, white-tailed and mule deer, grouse and a variety of songbirds.  
**Restrictions:** Day use only. No open fires. Foot access only.  
**Partners:** ACA, AFGA  
**Quarter Sections:** Pt. NW-25-053-10-W5M 



# Waterfowl Warmup Sporting Clays Team Challenge

waterfowlwarmup.com

## Thursday, August 18<sup>th</sup> 2016

### Beaverhill Sporting Clays

45 min east of Edmonton

- 14 shooting stations - 14 unique waterfowl setups
- 8 targets per station per person
- BBQ lunch
- Shells and targets included
- Shotgun demos and shooting tips

**4 person team \$1000. Register early! Limited spots available.**

Corporate sponsorship of shooting station only \$500.  
 Contact Sheila Campbell, Alberta Conservation Association  
 780-410-1979 / sheila.campbell@ab-conservation.com

supporting **REPORT A POACHER** 



Map Grid **D3**

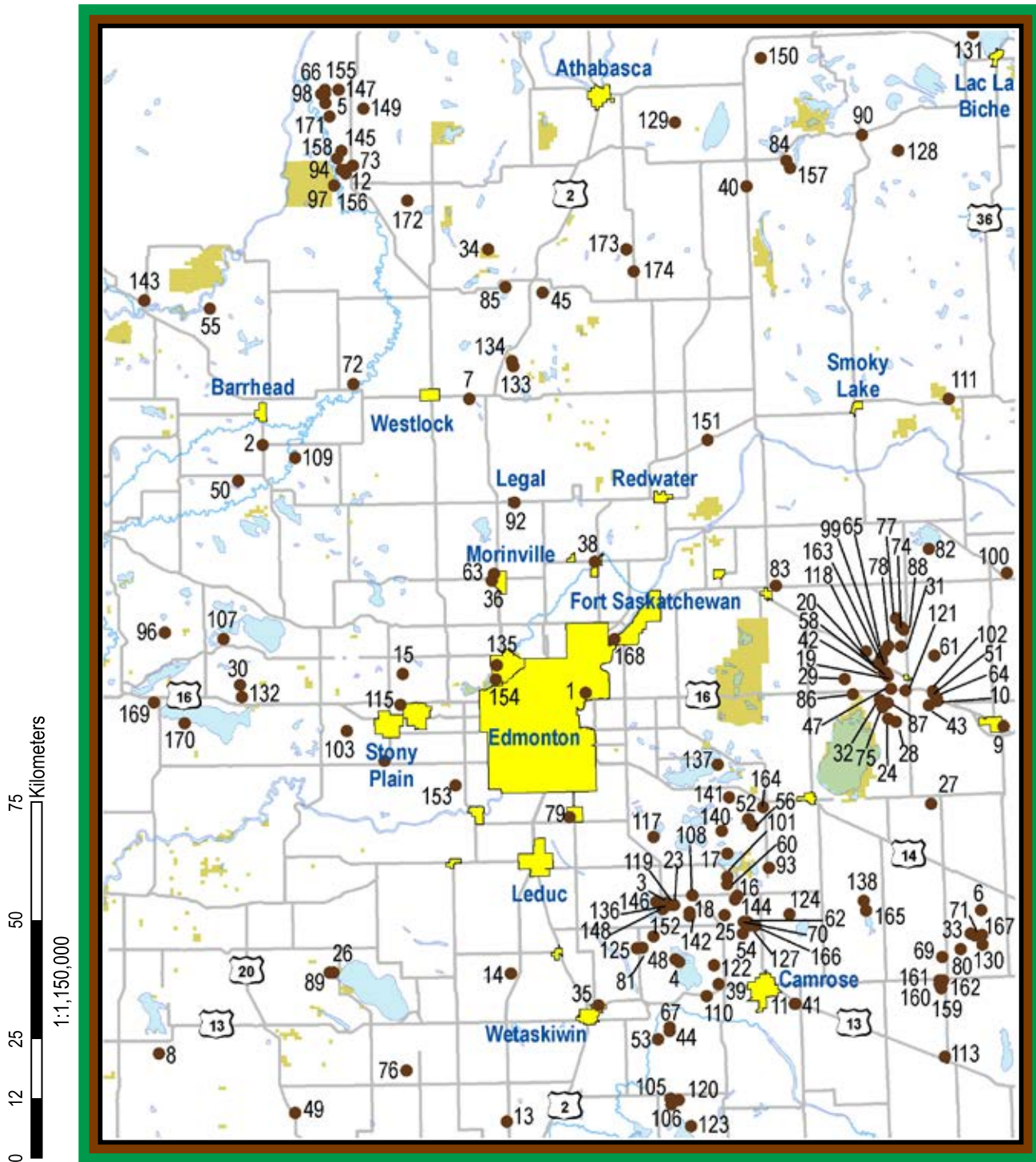
**175**



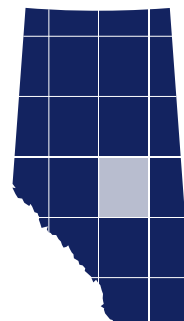
## Letourneau

*Partnerships:* Alberta Conservation Association, Alberta Fish & Game Association

*photo:* Robert Burkholder, Images Alberta Camera Club



- Conservation Sites
- Parks and Protected Areas



# D3



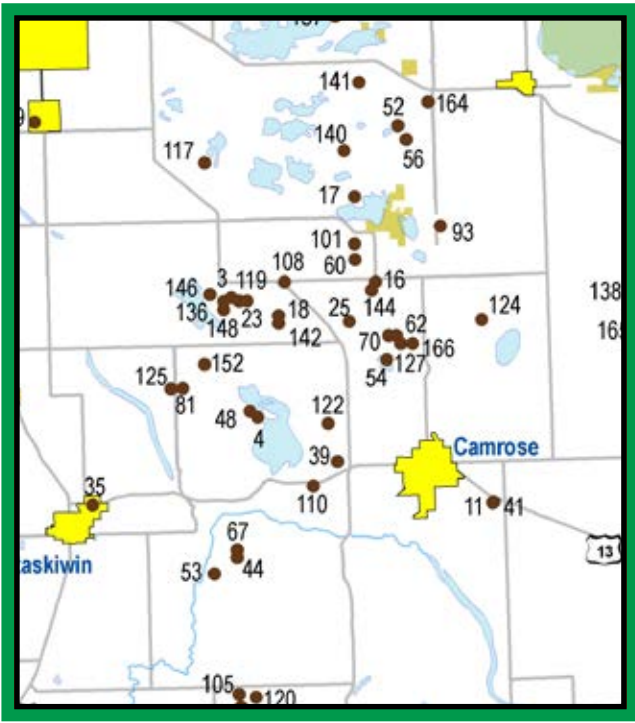
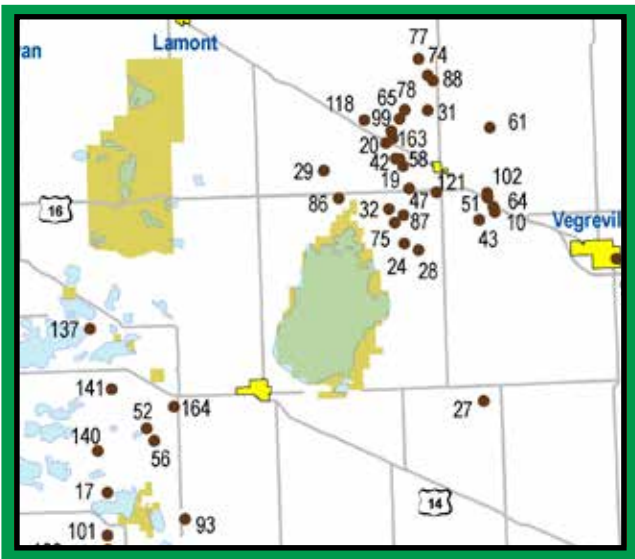
Lac la Biche  
REGION



Come explore a conservation area or a provincial park and discover the abundance of flora and fauna. Get lost with Mother Nature and capture the natural riches our region has with your camera.

The magnificent landscapes of the region create a prime habitat for a spectacular variety of birds, wildlife, and fauna – offering the best opportunities for bird watching, photography, and connecting with nature.

For information about trails, parks, campgrounds and more visit  
[www.laclabicheregion.com](http://www.laclabicheregion.com)



[www.lakelandexpeditions.com](http://www.lakelandexpeditions.com)



Silently paddle and explore some of the beautiful lakes in the Lac la Biche Region, or seek and find your next favourite fishing hot spot.

If you're looking for camping supplies in the summer, or a warm ice fishing cabin to stay in right on our lake during the winter months – Lakeland Expeditions has all the supplies, tips, and rentals for your adventure!

Find us on



### 1 Hermitage Pond - Enhanced Fish Stocking



**Site Details:** These ponds are located in Edmonton right beside the North Saskatchewan River. From Highway 16 (Yellowhead Trail) take Victoria Trail north for 0.7 km, turn east on Hermitage Road and follow for 0.6 km to Hermitage Park. Turn north at the T-intersection for parking at the ponds. The stocked pond is the largest of the three and is stocked through Alberta Conservation Association's Enhanced Fish Stocking Program with approximately 3,000 rainbow trout between April 15 and May 31 to enhance angling opportunities.

**Restrictions:** Day use only. No open fires. Foot access only.

**Partners:** ACA, AEP

**Quarter Sections:** Located in Edmonton



### 2 Jensen Donation

**Site Details:** This 20 acre site is located approximately 5 km south of Barrhead and consists of wetland and native parkland habitat. Wildlife found in the area includes moose, white-tailed and mule deer, waterfowl and a variety of songbirds.

**Restrictions:** Day use only. No open fires. Foot access only.

**Partners:** This is a DUC site.

**Quarter Sections:** NE-32-058-03-W5M



### 3 Mittelstadt 22

**Site Details:** This 157 acre site is located approximately 6 km southwest of Hay Lakes and consists of upland, riparian and wetland habitat. Wildlife found in the area includes moose, white-tailed and mule deer, grouse, waterfowl and a variety of songbirds.

**Restrictions:** Day use only. No open fires. Foot access only.

**Partners:** This is a DUC site.

**Quarter Sections:** NE-27-048-22-W4M, SE-34-048-22-W4M



### 4 Logan

**Site Details:** This 130 acre site is located approximately 6 km northwest of Bittern Lake and consists of upland, riparian and wetland habitat. Wildlife found in the area includes moose, white-tailed and mule deer, grouse, waterfowl and a variety of songbirds.

**Restrictions:** Day use only. No open fires. Foot access only.

**Partners:** This is a DUC site.

**Quarter Sections:** SW-24-047-22-W4M



### 5 Flatbush



**Site Details:** This 310 acre site is located approximately 3.5 km northwest of Flatbush and consists of reverting pasture land, upland forest and riparian areas. From Flatbush, travel north on RR 20 for 1.6 km, turn west on Twp Rd 662 and travel 1.6 km to RR 21. Travel 0.8 km north on RR 21 to the site located on the west side of the road. A 10 acre private residence is located on the northeast side of NE 14 and is not part of the site. Please be mindful of this residence when using the site for recreational purposes. Wildlife found in the area includes white-tailed and mule deer, moose, black bear, grouse and a variety of small mammals and songbirds.

**Restrictions:** Day use only. No open fires. Foot access only.

**Partners:** ACA, Suncor Energy Foundation

**Quarter Sections:** NE/SE-14-066-02-W5M



### 6 Steinwand

**Site Details:** This 160 acre site is located approximately 16 km southeast of Holden and consists of upland, riparian and wetland habitat. Wildlife found in the area includes white-tailed deer, waterfowl and a variety of songbirds.

**Restrictions:** Day use only. No open fires. Foot access only.

**Partners:** This is a DUC site.

**Quarter Sections:** NE-16-048-15-W4M



### 7 Westlock Recreational Pond - Enhanced Fish Stocking



**Site Details:** This pond is located approximately 7 km east of Westlock. From the junction of Highway 2 and Highway 18 (Clyde Corner), travel 3.2 km west to RR 255, turn south and travel 0.5 km to the "Rainbow Park" sign. Turn west and follow this road for a short distance to the pond. It is stocked through ACA's Enhanced Fish Stocking Program with approximately 2,000 rainbow trout each year between April 15 and May 31 to enhance angling opportunities.

**Restrictions:** Day use only. No open fires. Foot access only.

**Partners:** ACA, AEP

**Quarter Sections:** 31-059-25-W4M



### 8 Kramer Pond



**Site Details:** This 33-acre site is located approximately 4 km south of Buck Lake. To access this site, travel west of Winfield to the Buck Lake turnoff. Travel south for 3.2 km, then east for 0.6 km, and then north into the site. AEP stocks the pond annually with rainbow trout to enhance angling opportunities. Facilities include a parking area and outhouses.

**Restrictions:** Day use only. No open fires. Foot access only.

**Partners:** ACA, AEP

**Quarter Sections:** SW-25-045-06-W5M



### 9 Vegreville Children's Pond - Enhanced Fish Stocking



**Site Details:** This pond is located in the town of Vegreville right beside the iconic "World's Largest Easter Egg." It can be accessed via Highway 16A and 43 St. Through ACA's Enhanced Fish Stocking Program, approximately 1,000 rainbow trout are released in this pond between April 15 and May 31 to enhance angling opportunities.

**Restrictions:** Day use only. No open fires. Foot access only.

**Partners:** ACA, AEP, Town of Vegreville

**Quarter Sections:** Located in Vegreville



### 10 Ashmore /Antonchuk

**Site Details:** This 150 acre site is located approximately 8 km southeast of Mundare and consists of upland, riparian and wetland habitat. Wildlife found in the area includes white-tailed deer, waterfowl and a variety of songbirds.

**Restrictions:** Day use only. No open fires. Foot access only.

**Partners:** This is a DUC site.

**Quarter Sections:** SE-02-053-16-W4M



### 11 Camrose

**Site Details:** This 122 acre site is located approximately 8 km southeast of Camrose along Highway 13. The site has a reclaimed coal mine and includes a rainbow trout fishery (D3/41 - Pleasure Island Conservation Site). The large wetlands are managed for optimal waterfowl production with idled nesting cover, managed cover and a spring backflood.

**Restrictions:** Day use only. No open fires. Foot access only.

**Partners:** Camrose Fish & Game

**Quarter Sections:** SW-20-046-19-W4M



### 12 North Fawcett 2



**Site Details:** This 160 acre site is located approximately 4 km northwest of Fawcett and is within 4 km of six other North Fawcett Conservation Sites, totalling 1,122 acres of pure exploration. Take Highway 44 north from Fawcett to Twp Rd 650 and travel west 4.9 km to the site. Habitat consists of a mix of open pasture and native boreal forest, with plenty of strawberries and blueberries to pick along your hike. In co-operation with Tree Canada, large-scale tree planting continues, converting the property back to boreal habitat. DUC restored 20 acres by rebuilding the dug-out

banks to restore wetland habitat.

**Restrictions:** Day use only. No open fires. Foot access only.

**Partners:** ACA, DUC, Shell Canada Energy

**Quarter Sections:** NW-32-064-01-W5M



### Pofianga/Ponoka

**Site Details:** This 200 acre site is located 11 km north of Ponoka on Highway 2 and is managed by the Ponoka Fish & Game Club in association with their education camp.

**Restrictions:** Contact Ponoka Fish & Game at [www.ponokafishandgame.ca](http://www.ponokafishandgame.ca).

**Partners:** Ponoka Fish & Game

**Quarter Sections:** NW-01-044-26-W4M, SW-12-044-26-W4M



### Millet Fish and Game

**Site Details:** This 154 acre site is located approximately 16 km southwest of Millet and is managed by the Millet Fish & Game club.

**Restrictions:** Contact Millet Fish & Game.

**Partners:** Millet Fish & Game

**Quarter Sections:** SW-17-047-25-W4M



### Muir Lake - Lake Aeration

**Site Details:** This 72 acre lake is located 10 km northeast of Stony Plain and consists of a day-use, fisheries access site that provides good sport fishing opportunities. AEP stocks the lake annually with rainbow trout and it is aerated during the winter through Alberta Conservation Association's Lake Aeration Program.

**Restrictions:** Day use only. No open fires. Foot access only.

**Partners:** ACA, AEP, FESA, Parkland County

**Quarter Sections:** NW-32-053-27-W4M



### Porcupine 22

**Site Details:** This 160 acre site is located approximately 10 km east of Hay Lakes and consists of upland, riparian and wetland habitat. Wildlife found in the area includes moose, white-tailed and mule deer, grouse, waterfowl and a variety of songbirds.

**Restrictions:** Day use only. No open fires. Foot access only.

**Partners:** This is a DUC site.

**Quarter Sections:** SE-31-048-20-W4M, SW-05-049-20-W4M



### Pydde

**Site Details:** This 76 acre site is located on the east half of the quarter section and excludes a four acre subdivision in the southeast corner. It is approximately 16 km east of New Sarepta and consists of upland, riparian and wetland habitat. Wildlife found in the area includes moose, white-tailed and mule deer, grouse, waterfowl and a variety of songbirds.

**Restrictions:** Day use only. No open fires. Foot access only.

**Partners:** This is a DUC site.

**Quarter Sections:** SE-36-049-21-W4M



### Morning Glory

**Site Details:** This 155 acre site is located approximately 4 km south of Hay Lakes and consists of upland, riparian and wetland habitat. Wildlife found in the area includes moose, white-tailed and mule deer, grouse, waterfowl and a variety of songbirds.

**Restrictions:** Day use only. No open fires. Foot access only.

**Partners:** This is a DUC site.

**Quarter Sections:** NE-19-048-21-W4M



### Eschak

**Site Details:** This 240 acre site is located approximately 8 km west of Mundare and consists of wetland, grassland and bush habitat. Wildlife found in the area includes white-

tailed deer, waterfowl and a variety of songbirds.

**Restrictions:** Day use only. No open fires. Foot access only.

**Partners:** This is a DUC site.

**Quarter Sections:** NW/NE-23-053-17-W4M



### Daly

**Site Details:** This 160 acre site is located approximately 7 km northwest of Mundare and consists of wetland, grassland and bush habitat. Wildlife found in the area includes white-tailed and mule deer, waterfowl and a variety of songbirds.

**Restrictions:** This site is under a land use exchange agreement. Please contact Robbin Hunka at 780-608-4908 to access this property. Day use only. No open fires.

**Partners:** This is a DUC site.

**Quarter Sections:** NW/SW-34-053-17-W4M



### Samoil

**Site Details:** This 160 acre site is located approximately 6 km north of Hay Lakes and consists of upland, riparian and wetland habitat. Wildlife found in the area includes moose, white-tailed and mule deer, grouse, waterfowl and a variety of songbirds.

**Restrictions:** Day use only. No open fires. Foot access only.

**Partners:** This is a DUC site.

**Quarter Sections:** NE-26-048-22-W4M



### Annie

**Site Details:** This 160 acre site is located approximately 13 km southwest of Mundare and consists of wetland, grassland and bush habitat. Wildlife found in the area includes white-tailed and mule deer, waterfowl and a variety of songbirds.

**Restrictions:** This site is under a land use exchange agreement. Please contact Robbin Hunka at 780-608-4908 to access this property. Day use only. No open fires.

**Partners:** This is a DUC site.

**Quarter Sections:** SW-26-052-17-W4M



### Lyseng

**Site Details:** This 156 acre site is located approximately 20 km northwest of Camrose and consists of upland, riparian and wetland habitat. Wildlife found in the area includes moose, white-tailed and mule deer, grouse, waterfowl and a variety of songbirds.

**Restrictions:** Day use only. No open fires. Foot access only.

**Partners:** This is a DUC site.

**Quarter Sections:** SW-24-048-21-W4M



### George and Joan Mitchell Memorial



**Site Details:** This 160 acre site is located at the northwest corner of Pigeon Lake in the Parkland region of central Alberta. The vegetation consists of mature native shrubs and grasses. Wildlife found in the area includes white-tailed and mule deer, moose, black bear, grouse and a variety of small mammals and songbirds. Tide Creek runs through the property and provides important spawning areas for walleye, northern pike, spottail shiner and longnose whitesucker. If you get hungry as you hike, head east to find chokecherries and saskatoons. You can also pick Labrador tea leaves.

**Restrictions:** Day use only. No open fires. Foot access only.

**Partners:** AEP, ASRPWF, Zone 3 Fish & Game clubs

**Quarter Sections:** NW-14-047-02-W5M



### Casavant

**Site Details:** This 80 acre site is located approximately 14 km north of Holden and consists of upland, riparian and wetland habitat. Wildlife found in the area includes white-tailed deer, waterfowl and a variety of songbirds.

**Restrictions:** Day use only. No open fires. Foot access only.

**Partners:** This is a DUC site.

**Quarter Sections:** NE-28-050-16-W4M





**28 Sanpro**

**Site Details:** This 160 acre site is located approximately 11 km southwest of Mundare and consists of upland, riparian and wetland habitat. Wildlife found in the area includes white-tailed deer, waterfowl and a variety of songbirds.

**Restrictions:** Day use only. No open fires. Foot access only.

**Partners:** This is a DUC site.

**Quarter Sections:** NW-24-052-17-W4M



**29 Martyshuk 80**

**Site Details:** The 80 acre site is located 11 km west of Mundare and consists of upland, riparian and wetland habitat. Wildlife found in the area includes waterfowl and a variety of songbirds.

**Restrictions:** Day use only. No open fires. Foot access only.

**Partners:** This is a DUC site.

**Quarter Sections:** NE-23-053-18-W4M



**30 Wabamun/Whitewood**

**Site Details:** This 313 acre site is located approximately 4 km north of Wabamun and north of the East Pit Lake Conservation Site. The site is comprised of transition zone forests between aspen parkland and boreal/mixedwood. Several wetlands and sedge meadows are also present. Wildlife found in the area includes white-tailed and mule deer, moose, grouse, waterfowl and a variety of small mammals and songbirds.

**Restrictions:** Day use only. No open fires. Foot access only.

**Partners:** Alberta Lottery Fund, Busby Fish & Game, Fort Saskatchewan Fish & Game, Lethbridge Fish & Game, Mayerthorpe Fish & Game, Millet Fish & Game, Morinville Fish & Game, Sherwood Park Fish & Game, Spruce Grove Fish & Game, St. Albert Fish & Game, Stony Plain Fish & Game, Thorsby Fish & Game, TransAlta, Vegreville Fish & Game, Wabamun Fish & Game, Whitecourt Fish & Game, Zone 4 Fish & Game

**Quarter Sections:** NE-22-053-04-W5M, SW-36-053-04-W5M



**31 Hoelsing 80**

**Site Details:** This 70 acre site is located 8 km northwest of Mundare and consists of upland, riparian and wetland habitat. Wildlife found in the area includes white-tailed deer, waterfowl and a variety of songbirds.

**Restrictions:** Day use only. No open fires. Foot access only.

**Partners:** This is a DUC site.

**Quarter Sections:** NW-07-054-16-W4M



**32 Hewko**

**Site Details:** This 160 acre site is located approximately 10 km southwest of Mundare and consists of wetland, grassland and bush habitat. Wildlife found in the area includes waterfowl and a variety of songbirds.

**Restrictions:** This site is under a land use exchange agreement. **Please contact DUC (1-866-479-3825) regarding access.** Day use only. No open fires.

**Partners:** This is a DUC site.

**Quarter Sections:** NW-03-053-17-W4M



**33 Reubin Grinde**

**Site Details:** This 160 acre site is located approximately 18 km southeast of Holden and consists of upland, riparian and wetland habitat. Wildlife found in the area includes white-tailed deer, waterfowl and a variety of songbirds.

**Restrictions:** Day use only. No open fires. Foot access only.

**Partners:** This is a DUC site.

**Quarter Sections:** NW-32-047-15-W4M



**34 Phantom River**

**Site Details:** This 59 acre site is located approximately 16 km west of Perryvale and consists of open meadow riparian areas and mature mixedwood forest. From Perryvale, travel west on Twp Rd 634 approximately 12.8 km to RR 245, turn south and travel 3.2 km to Twp Rd 632. Travel west on Twp Rd 632 for 3.2 km to the RR 251 road allowance and then proceed 1 km south. The site lies adjacent to

protected Crown lands on its west and south sides and a grazing lease on its north and east sides. Bolloque Creek flows through the site. Try a handful of sweet raspberries or blueberries while on your hike. Wildlife found in the area includes white-tailed and mule deer, moose, black bear, grouse and a variety of small mammals and songbirds.

**Restrictions:** Day use only. No open fires. Foot access only.

**Partners:** ACA, AEP

**Quarter Sections:** SW-12-063-25-W4M



**35 Wetaskiwin Pond - Enhanced Fish Stocking**

**Site Details:** This pond is located on the northeast side of Wetaskiwin. It is situated east of Highway 814 along Highway 13 in the Wetaskiwin Lions Campground. Through ACA's Enhanced Fish Stocking Program, approximately 500 rainbow trout are released each year between April 15 and May 31 to enhance angling opportunities.



**Restrictions:** Day use only. No open fires. Foot access only.

**Partners:** ACA, AEP

**Quarter Sections:** Located in Wetaskiwin



**36 Morinville Lake - Enhanced Fish Stocking**

**Site Details:** Also called Heritage Lake, Morinville Lake is located less than 1 km west of Morinville. From Highway 2, turn west at Morinville on Highway 642 and travel 0.7 km. The lake is immediately south of the highway and can be accessed from the Morinville RV Park. Morinville Lake is one of the largest stocked ponds in the province. Approximately 5,000 rainbow trout are released annually between April 15 and September 30 through ACA's Enhanced Fish Stocking Program to enhance angling opportunities.



**Restrictions:** Day use only. No open fires. Foot access only.

**Partners:** ACA, AEP

**Quarter Sections:** NW-33-055-25-W4M



**38 Gibbons Pond - Enhanced Fish Stocking**

**Site Details:** This pond is located north of Edmonton in the town of Gibbons, just off Landing Trail. Landing Trail is accessed via 50 Ave. from either Highway 28 or 28A, or by 59 Ave. via Highway 643. Through ACA's Enhanced Fish Stocking Program, approximately 1,000 rainbow trout are released in this pond between April 15 and May 31 to enhance angling opportunities.



**Restrictions:** Day use only. No open fires. Foot access only.

**Partners:** Access Pipeline, ACA, AEP, Agrium Wholesale, Town of Gibbons

**Quarter Sections:** Located in Gibbons



**39 McNary**

**Site Details:** This 150 acre site is located approximately 6 km west of Camrose and consists of upland, riparian and wetland habitat. Wildlife found in the area includes moose, white-tailed and mule deer, grouse, waterfowl and a variety of songbirds.

**Restrictions:** Day use only. No open fires. Foot access only.

**Partners:** This is a DUC site.

**Quarter Sections:** SW-02-047-21-W4M



**40 Boyle Pond - Enhanced Fish Stocking**

**Site Details:** This pond is located 5.5 km south of Boyle on Highway 831 (Lakeview Road), approximately 45 m west of the highway. Through ACA's Enhanced Fish Stocking Program, approximately 2,000 rainbow trout are released in this pond between April 15 and May 31 to enhance angling opportunities.



**Restrictions:** Day use only. No open fires. Foot access only.

**Partners:** ACA, AEP

**Quarter Sections:** NE-16-064-19-W4M



**NATURE ALBERTA**  
45 YEARS  
1970 - 2015

Celebrating nature through education and appreciation since 1970.

Learn more at [www.naturealberta.ca](http://www.naturealberta.ca) and become a member today.


Photos courtesy John Acorn, Dave Fairless, Debbie Godkin.



Everyone Needs Clean Water!  
Canada's Water Needs You!

Join Support Donate

 [tucanada.org](http://tucanada.org)  
 [tuc@tucanada.org](mailto:tuc@tucanada.org)  
[#TUCanada](https://www.instagram.com/tucanada)   

Dow is proud to support projects that create and sustain ecosystems in our plant communities. In partnership with the Alberta Conservation Association and the City of Fort Saskatchewan, we're working together to make the Lion's Club Fish Pond a fun place for families to enjoy together today - while preserving the area for future generations of anglers in our community.





**41**  
**Pleasure Island Fish Pond - Enhanced Fish Stocking**



**Site Details:** This pond is located approximately 4 km southeast of Camrose and is accessed south of Highway 13 on RR 195. It is stocked through ACA's Enhanced Fish Stocking Program with approximately 2,000 rainbow trout each year between April 15 and September 30 to enhance angling opportunities.

**Restrictions:** Day use only. No open fires. Foot access only.

**Partners:** ACA, AEP, Camrose and District Fish and Game Association

**Quarter Sections:** SW-20-046-19-W4M



**42**  
**Kotlarchuk 80**

**Site Details:** This 80 acre site is located 4 km west of Mundare and consists of upland, riparian and wetland habitat. Wildlife found in the area includes white-tailed deer, waterfowl and a variety of songbirds.

**Restrictions:** This site is under a land use exchange agreement. **Please contact DUC (1-866-479-3825) regarding access.** Day use only. No open fires.

**Partners:** This is a DUC site.

**Quarter Sections:** SE-27-053-17-W4M



**43**  
**Ferleyko 1**

**Site Details:** This 80 acre site is located 9 km southeast of Mundare and consists of upland, riparian and wetland habitat. Wildlife found in the area includes waterfowl and a variety of songbirds.

**Restrictions:** Day use only. No open fires. Foot access only.

**Partners:** This is a DUC site.

**Quarter Sections:** NE-34-052-16-W4M



**44**  
**Eikerman**



**Site Details:** This 160 acre site is located approximately 30 km southwest of Camrose and consists of a mix of upland aspen forest and small wetlands in which moose, white-tailed deer and grouse abound. This site also offers great saskatoon berry picking opportunities.

**Restrictions:** Day use only. No open fires. Foot access only.

**Partners:** ACA, AEP

**Quarter Sections:** NE-04-046-22-W4M



**45**  
**Tawatinaw**

**Site Details:** This 160 acre site is located approximately 32 km northeast of Westlock and consists of aspen forest. Take Highway 18 east from Westlock to Highway 2. Turn north on Highway 2 to Twp Rd 621, turn east and follow the county road which will head in a northeast direction after approximately 2.4 km. This road bisects the site. Wildlife found in the area includes white-tailed deer, moose, grouse and a variety of small mammals and songbirds.

**Restrictions:** Day use only. No open fires. Foot access only.

**Partners:** ACA, AEP

**Quarter Sections:** SE-11-062-24-W4M



**47**  
**Liber 80**

**Site Details:** This 80 acre site is located 5 km southwest of Mundare and consists of upland, riparian and wetland habitat. Wildlife found in the area includes white-tailed deer, waterfowl and a variety of songbirds.

**Restrictions:** Day use only. No open fires. Foot access only.

**Partners:** This is a DUC site.

**Quarter Sections:** SE-14-053-17-W4M



**48**  
**Maygard**

**Site Details:** This 138 acre site is located approximately 6 km northwest of Bittern Lake and consists of upland, riparian and wetland habitat. Wildlife found in the area includes moose, white-tailed and mule deer, grouse, waterfowl and a variety of songbirds.

**Restrictions:** This site is under a land use exchange agreement. **Please contact DUC (1-866-479-3825) regarding access.** Day use only. No open fires.

**Partners:** This is a DUC site.

**Quarter Sections:** NE-23-047-22-W4M



**49**  
**Nuggent Pond - Enhanced Fish Stocking**

**Site Details:** This small pond is located 7.5 km south of Hoadley along Highway 20. It is stocked through ACA's Enhanced Fish Stocking Program with approximately 1,000 rainbow trout between April 15 and May 31 each year to enhance angling opportunities. Mobility-impaired access improvements include a wheelchair-friendly asphalt path, casting platform and outhouse.

**Restrictions:** Day use only. No open fires. Foot access only.

**Partners:** ACA, AEP, Safari Club International

**Quarter Sections:** SE-14-044-03-W5M



**50**  
**Gardenview**

**Site Details:** This 140 acre site is located 20 km southwest of Barrhead and consists of approximately 100 acres of upland habitat and 40 acres of wetland habitat. Take Highway 33 south from Barrhead to Highway 654. Travel west on Highway 654 for 4.9 km and then travel south on RR 41 for 2.2 km. The range road runs through the site, and a parking area and signage are present. The uplands are reclaimed from a previous cultivation lease and are predominantly grassland with some planted shrubs and tree encroachment from scattered

clumps of aspen. The open grassland is used by upland nesting songbirds and ducks. The adjacent wetland is an important breeding and staging area for waterfowl.

**Restrictions:** Day use only. No open fires. Foot access only.

**Partners:** ACA, AEP, County of Barrhead

**Quarter Sections:** SE-11-058-04-W5M



**51**  
**Ramsay**

**Site Details:** This 106 acre site is located approximately 9 km southeast of Mundare and consists of upland, riparian and wetland habitat. Wildlife found in the area includes white-tailed deer, waterfowl and a variety of songbirds.

**Restrictions:** Day use only. No open fires. Foot access only.

**Partners:** This is a DUC site.

**Quarter Sections:** SW-11-053-16-W4M



**52**  
**Sherwood Park 1**

**Site Details:** This 160 acre site is located approximately 45 km southeast of Sherwood Park and consists of native parkland and managed forage. Take Highway 14 east from Sherwood Park to RR 202, and then turn south on RR 202 to Twp Rd 504. The site is located on the west side of RR 202 and the south side of Twp Rd 504. The wetlands support a large diversity of waterfowl and the uplands are managed for nesting cover and winter forage. Wildlife found in the area includes white-tailed deer, moose, grouse, waterfowl and a variety of small mammals and songbirds.

**Restrictions:** Day use only. No open fires. Foot access only.

**Partners:** ACA, DUC, NE Alberta Fish & Game, Sherwood Park Fish & Game

**Quarter Sections:** NE-21-050-20-W4M



**53**  
**Greenwall**

**Site Details:** This 640 acre site is located approximately 13 km southeast of Wetaskiwin and



**Refrain from discharging firearms for the purpose of target practice or sighting in on Conservation Sites.**

**For the safety and enjoyment of all users and neighbouring residences, conduct these activities at a gun range.**

consists of native parkland. From Highway 2A at Wetaskiwin, travel east on Highway 613 for 16 km. Travel south on RR 223 for 3.2 km and then west 0.4 km to a parking lot. Wildlife abundant in the area includes white-tailed deer, moose, grouse, waterfowl and a variety of small mammals and songbirds. The Battle River winds through the northwest quarter where unique species like kingfishers, herons and garter snakes may be found. This site also offers saskatoons and cranberry picking opportunities.

**Restrictions:** Day use only. No open fires. Foot access only.

**Partners:** ACA, AEP

**Quarter Sections:** NW-29-045-22-W4M, SE-31-045-22-W4M, NE/SW-32-045-22-W4M

**54**     
**Lyseng Reservoir**

**Site Details:** This 564 acre site is located approximately 11 km northwest of Camrose and consists of upland, riparian and wetland habitat. Wildlife found in the area includes moose, white-tailed and mule deer, grouse, waterfowl and a variety of songbirds.

**Restrictions:** Day use only. No open fires. Foot access only.

**Partners:** This is a DUC site.

**Quarter Sections:** NW/SE-05-048-20-W4M, SE-08-048-20-W4M

**55**     
**West Neerlandia**

**Site Details:** This 160 acre site is located within 12 km of Vega Natural Area and 4 km from Fort Assiniboine Sandhills Wildland Park. From Barrhead, travel north on Highway 33 for 21.4 km. Turn north on RR 45 and travel 5.8 km. Turn east on Twp Rd 614 and travel 1.6 km. Turn north on RR 44 and travel approximately 3 km. Access is via Crown land to the north; accessing other areas may require crossing private or leased land. This is a mixedwood forest of aspen, spruce, tamarack and birch, with low-lying wetlands. Orchids can be found flowering in the wetlands. Berry pickers can delight in raspberries, blueberries and saskatoons, just leave some for the animals. Moose, white-tailed and mule deer, black bear and ruffed



grouse are found in the area. A 7 acre pasture located on the site's east side is reverting back to native habitat.

**Restrictions:** Day use only. No open fires. Foot access only. Obtain permission from the landowner or lessee before crossing private or leased land to access this site. Refer to access condition information provided by AEP on the Recreational Access to Agricultural Public Land website for leased Crown lands at www.AEP.alberta.ca.

**Partners:** ACA, AFGA, ASRPWF, Suncor Energy Foundation

**Quarter Sections:** NW-32-061-04-W5M

**56**     
**Sherwood Park 2**

**Site Details:** This 80 acre site is managed by the Sherwood Park Fish & Game Association.

**Restrictions:** Contact Sherwood Park Fish & Game.

**Partners:** Sherwood Park Fish & Game

**Quarter Sections:** NW-15-050-20-W4M

**58**     
**Rozumniak 80**

**Site Details:** This 80 acre site is located approximately 3 km west of Mundare and consists of upland, riparian and wetland habitat. Wildlife found in the area includes white-tailed deer, waterfowl and a variety of songbirds.

**Restrictions:** Day use only. No open fires. Foot access only.

**Partners:** This is a DUC site.

**Quarter Sections:** NW/NE-23-053-26-W4M, NW/SW/SE-26-053-26-W4M

**60**     
**Churchill**

**Site Details:** This 156 acre site is located approximately 10 km northeast of Hay Lakes and consists of upland, riparian and wetland habitat. Wildlife found in the area includes moose, white-tailed and mule deer, grouse, waterfowl and a variety of songbirds.

**Restrictions:** Day use only. No open fires. Foot access only.

**Partners:** This is a DUC site.

**Quarter Sections:** SE-12-049-21-W4M

**61**     
**Seniuk Native 80**

**Site Details:** This 80 acre site is located approximately 10 km northeast of Mundare and consists of wetland, grassland and bush habitat. Wildlife found in the area includes white-tailed deer, waterfowl and a variety of songbirds.

**Restrictions:** This site is under a land use exchange agreement. Please contact Robbin Hunka at 780-608-4908 to access this property. Day use only. No open fires.

**Partners:** This is a DUC site.

**Quarter Sections:** SE-02-054-16-W4M

**62**     
**Vandenberg**

**Site Details:** This 160 acre site is located approximately 11 km north of Gwynne and consists of upland, riparian and wetland habitat. Wildlife found in the area includes moose, white-tailed and mule deer, grouse, waterfowl and a variety of songbirds.

**Restrictions:** This site is under a land use exchange agreement. Please contact Shaun Tomilin at 780-608-4907 to access this property. Day use only. No open fires.

**Partners:** This is a DUC site.

**Quarter Sections:** SW-16-048-20-W4M

**63**     
**Morinville Fish and Game Pond - Enhanced Fish Stocking**

**Site Details:** This pond is located within the town of Morinville. From Highway 2, turn east into Morinville on Highway 642 (100 Ave.). Proceed 150 m and turn north onto 107 St. to the provincial building and proceed past the RCMP building. Continue north for 1 km to the pond located to the west of the parking lot. It is stocked through ACA's Enhanced Fish Stocking Program with approximately 1,000 rainbow trout between April 15 and May 31 to enhance angling opportunities.

**Restrictions:** Day use only. No open fires. Foot access only.



**Partners:** ACA, AEP

**Quarter Sections:** Located in Morinville

**64**     
**Turchin**

**Site Details:** This 63 acre site is located approximately 8 km southeast of Mundare and consists of upland, riparian and wetland habitat. Wildlife found in the area includes white-tailed deer, waterfowl and a variety of songbirds.

**Restrictions:** Day use only. No open fires. Foot access only.

**Partners:** This is a DUC site.

**Quarter Sections:** NE-02-053-16-W4M

**65**     
**Andruchow**

**Site Details:** This 80 acre site is located approximately 8 km northwest of Mundare and consists of wetland, grassland and bush habitat. Wildlife found in the area includes white-tailed and mule deer, waterfowl and a variety of songbirds.

**Restrictions:** Day use only. No open fires. Foot access only.

**Partners:** This is a DUC site.

**Quarter Sections:** SW-11-054-17-W4M

**66**     
**Flatbush 2**

**Site Details:** This 140 acre site is part of a group of sites (the "Flatbush" sites) all situated within 10 km of the town of Flatbush. From Highway 44, travel west on Twp Rd 664 for 5 km to get to the northeast corner of the site. Flatbush 3 and 6 (D3-98, D3-155) are directly adjacent to this site. Two 10 acre private residences are also located on the quarter section and are not part of the site. Please be mindful of these residences when using the site for recreational purposes. Wildlife found in the area includes white-tailed and mule deer, moose, black bear, grouse and a wide variety of small mammals and songbirds.

**Restrictions:** Day use only. No open fires. Foot access only.

**Partners:** ACA, Total E&P Canada

**Quarter Sections:** NE-23-066-02-W5M



**Krause H**

**Site Details:** This 156 acre site is located approximately 12 km southwest of Bittern Lake and consists of upland, riparian and wetland habitat. Wildlife found in the area includes moose, white-tailed and mule deer, grouse, waterfowl and a variety of songbirds.

**Restrictions:** This site is under a land use exchange agreement. Please contact Shaun Tomilin at 780-608-4907 to access this property. Day use only. No open fires.

**Partners:** This is a DUC site.

**Quarter Sections:** SE-04-046-22-W4M



**Dayland**

**Site Details:** This 964 acre site is located approximately 20 km south of Holden along Highway 855. Its southeast corner lies at the junction of Highway 855 and Twp Rd 472. The site is brimming with diversity. Vegetation varies from open grasslands dotted with wetlands to upland treed areas and shrublands. Wildlife is just as robust, including white-tailed and mule deer, moose, grouse, waterfowl, shorebirds, small mammals and songbirds. For berry pickers, wild raspberries and saskatoons grow on the site's south side.



**Restrictions:** Day use only. No open fires. Foot access only.

**Partners:** ACA, AEP, DUC

**Quarter Sections:** NW/NE/SW/SE-15-047-16-W4M, NW/SW-22-047-16-W4M



**Dobbie**

**Site Details:** This 153 acre site is located approximately 13 km northwest of Camrose and consists of upland, riparian and wetland habitat. Wildlife found in the area includes moose, white-tailed and mule deer, grouse, waterfowl and a variety of songbirds.

**Restrictions:** Day use only. No open fires. Foot access only.

**Partners:** This is a DUC site.

**Quarter Sections:** SE-17-048-20-W4M



**Winczura**

**Site Details:** This 320 acre site is located approximately 20 km southeast of Holden and consists of wetland, grassland and bush habitat. Wildlife found in the area includes white-tailed and mule deer, waterfowl and a variety of songbirds.

**Restrictions:** Day use only. No open fires. Foot access only.

**Partners:** This is a DUC site.

**Quarter Sections:** NE/SE-32-047-15-W4M



**Rosington**

**Site Details:** This 319 acre site is located approximately 20 km east of Barrhead and consists of a mosaic of woodlands, shrublands, wetlands and haylands adjoining the Pembina River. Access to the site is from Highway 18, through a narrow public access corridor located directly north of the site sign. The access trail runs along the treeline west of a cultivated field. The site encompasses the quarters listed on the east side of the Pembina River, except for the cultivated lands, which are held under a farm development lease. The site does not include the portion of NW 09 that is north of the wetland or the land on the west side of the Pembina River. Berry picking opportunities include high bush cranberry, strawberry and dewberry. Part of an oxbow lake enters the site, providing habitat for ducks and other wetland species. Other wildlife found in the area includes moose, white-tailed deer, black bear, ruffed grouse and a variety of songbirds. Fish species in the Pembina River include northern pike, walleye and goldeye.



**Restrictions:** Refer to access and restrictions provided by AEP on the Recreational Access to Agricultural Public Land website at [www.AEP.alberta.ca](http://www.AEP.alberta.ca).

**Partners:** ACA, AEP

**Quarter Sections:** NE/SE-08-060-01-W5M, NW/SW-09-060-01-W5M, SE-17-060-01-W5M



**North Fawcett 4**

**Site Details:** This 146 acre site is located approximately 4 km north of Fawcett. From Fawcett, travel north on Highway 44 for 4 km to Twp Rd 650. The site is located on the northeast side of the intersection between Highway 44 and Twp Rd 650. A 14 acre private residence is located on the south side of the site next to Twp Rd 650 and is not part of the site. Please be mindful of the residence when using the site for recreational purposes. Habitat is diverse and ranges from low-lying areas dominated by ephemeral wetlands and willow, to dry pine-dominated microsites where you'll find plenty of blueberries along the sandy ridges. This site is an important corridor for black bears.



**Restrictions:** Day use only. No open fires. Foot access only.

**Partners:** ACA, Shell Canada Energy

**Quarter Sections:** SW-04-065-01-W5M



**Rehlau**

**Site Details:** This 41 acre site is located approximately 11 km northwest of Mundare and consists of upland, riparian and wetland habitat. Wildlife found in the area includes white-tailed deer, waterfowl and a variety of songbirds.

**Restrictions:** Day use only. No open fires. Foot access only.

**Partners:** This is a DUC site.

**Quarter Sections:** SW-30-054-16-W4M



**Kormish 80**

**Site Details:** This 80 acre site is located 10 km southwest of Mundare and consists of upland, riparian and wetland habitat. Wildlife found in the area includes white-tailed deer, waterfowl and a variety of songbirds.

**Restrictions:** Day use only. No open fires. Foot access only.

**Partners:** This is a DUC site.

**Quarter Sections:** NE-34-052-17-W4M



**Mound Red Reservoir - Enhanced Fish Stocking**



**Site Details:** Mound Red Reservoir is a spectacular site. It features a large stocked pond and plenty of unspoiled woodland habitat. Come for a hike or just sit and relax on the dock while you wait for your bobber to twitch. Migratory birds such as ducks and geese frequent the pond, and you might see a moose feeding on weeds in the pond. Whether you come for a picnic or for great fishing (ACA stocks approximately 3,000 rainbow trout here between April 15 and May 31 each year), Mound Red Reservoir will not disappoint. This site is located about 34 km northwest of Ponoka. From Highway 53, take Highway 2 north to Twp Rd 452. Continue east for 21.2 km to the access road and the park sign on the south side of the road.

**Restrictions:** Day use only. No open fires. Foot access only.

**Partners:** ACA, AEP

**Quarter Sections:** NW-11-045-28-W4M



**Cherniawski**

**Site Details:** This 120 acre site is located approximately 10 km north of Mundare and consists of upland, riparian and wetland habitat. Wildlife found in the area includes white-tailed deer, waterfowl and a variety of songbirds.

**Restrictions:** Day use only. No open fires. Foot access only.

**Partners:** This is a DUC site.

**Quarter Sections:** SE-36-054-17-W4M



**Granger**

**Site Details:** This 80 acre site is located 7 km northwest of Mundare and consists of upland, riparian and wetland habitat. Wildlife found in the area includes waterfowl and a variety of songbirds.

**Restrictions:** Day use only. No open fires. Foot access only.

**Partners:** This is a DUC site.

**Quarter Sections:** NE-11-054-17-W4M



### Beaumont Pond - Enhanced Fish Stocking

**Site Details:** This pond is located approximately 10 km southeast of Edmonton. From Highway 2, head east through the town of Nisku on Highway 625 for 8 km. Turn north into the town of Beaumont and take the first left (west) at 43 Avenue. Follow the signs past the high school to Four Seasons Park. Through ACA's Enhanced Fish Stocking Program, approximately 2,500 rainbow trout are released in this pond between April 15 and May 31 to enhance angling opportunities.

**Restrictions:** Day use only. No open fires. Foot access only.

**Partners:** ACA, AEP, Aquality Environmental, Town of Beaumont

**Quarter Sections:** Located in Beaumont



### French

**Site Details:** This 80 acre site is located 20 km southeast of Holden and consists of upland, riparian and wetland habitat. Wildlife found in the area includes white-tailed deer, waterfowl and a variety of songbirds.

**Restrictions:** Day use only. No open fires. Foot access only.

**Partners:** This is a DUC site.

**Quarter Sections:** E 1/2 of NE-24-047-16-W4M



### Ambler L & J 10

**Site Details:** This 160 acre site is located approximately 11 km north of Gwynne and consists of upland, riparian and wetland habitat. Wildlife found in the area includes moose, white-tailed and mule deer, grouse, waterfowl and a variety of songbirds.

**Restrictions:** Day use only. No open fires. Foot access only.

**Partners:** This is a DUC site.

**Quarter Sections:** SW/SE-31-047-22-W4M



### Whitford Lake

**Site Details:** This 738 acre site is located east of Andrew. Take Highway 855 south from Andrew to Twp Rd 562, turn east and travel 2.4 km to the site located on the south side of the road. Quarter section NE 10 provides a lookout over Whitford Creek. Whitford Lake is a good example of a shallow lake system that provides open water for waterfowl in wet years and ground-nesting opportunities for songbirds and marsh birds in dry years. Berry picking isn't plentiful here but try a handful of black currants or a few sea buckthorn berries that are filled with protein, minerals, fibre and vitamins.

**Restrictions:** Hunting restrictions are in place on Whitford Lake.

**Partners:** ACA, Alberta Ecotrust, AEP, County of Lamont, County of Two Hills, PFRA - Vegreville, Sunoma Energy, Union Pacific Resources Inc.

**Quarter Sections:** SW/SE-18-056-15-W4M, NE-10-056-16-W4M, NW/NE-14-056-16-W4M, SW/SE-23-056-16-W4M



### Lamont Pond - Enhanced Fish Stocking

**Site Details:** This pond is located approximately 2 km northeast of Lamont. Follow 48 St. north for 1.6 km to Highway 637. Turn east and travel 1.6 km to the pond located on the north side of the highway. Access is via the gravel road along the west shore. It is stocked through ACA's Enhanced Fish Stocking Program with approximately 2,000 rainbow trout between April 15 and May 31 to enhance angling opportunities.

**Restrictions:** Day use only. No open fires. Foot access only.

**Partners:** ACA, AEP, Lamont Fish & Game, Town of Lamont, Aux Sable

**Quarter Sections:** SW-27-055-19-W4M



### Karvonen

**Site Details:** This 160 acre gem of a site has a handful of unique standouts that always make for a memorable getaway. Conserved in its natural state by the Karvonen family for over 15 years, this site is maintained as native boreal habitat in an area of Alberta where boreal forest is rapidly being lost. A 20 acre lake is found at its centre, bustling with activity of resident beavers, muskrats and river otters. Other species of note include pileated woodpeckers, small furbearers and blunt-leaved bog-orchids. Keep an eye out for hazelnuts while taking it all in through the web of trails perfect for cross-country skiing and hiking. From Boyle, head east on Highway 663 for approximately 6.5 km and turn east on Twp Rd 650 for 1.6 km to arrive at the northwest corner of the site.

**Restrictions:** Day use only. No open fires. Foot access only.

**Partners:** ACA, AFGA, ASRPWF, Suncor Energy Foundation

**Quarter Sections:** NW-33-064-18-W4M



### Dapp Lake

**Site Details:** This 320 acre site is located approximately 10 km southeast of Dapp and consists of a shallow marsh surrounded by upland grasses. Wildlife found in the area includes waterfowl and ungulates.

**Restrictions:** Day use only. No open fires. Foot access only.

**Partners:** This is a DUC site.

**Quarter Sections:** SW-18-062-24-W4M, NE-12-062-25-W4M, SE-13-062-25-W4M



### Tanasichuk

**Site Details:** This 79 acre site is located approximately 13 km west of Mundare and consists of upland, riparian and wetland habitat. Wildlife found in the area includes waterfowl and a variety of songbirds.

**Restrictions:** Day use only. No open fires. Foot access only.

**Partners:** This is a DUC site.

**Quarter Sections:** NE-12-053-18-W4M



### Rachansky 30

**Site Details:** This 152 acre site is located approximately 10 km southwest of Mundare and consists of upland, riparian and wetland habitat. Wildlife found in the area includes waterfowl and a variety of songbirds.

**Restrictions:** This site is under a land use exchange agreement. Please contact Robbin Hunka at 780-608-4908 to access this property. Day use only. No open fires.

**Partners:** This is a DUC site.

**Quarter Sections:** SW-02-053-17-W4M



### Cindy

**Site Details:** This 150 acre site is located approximately 10 km north of Mundare and includes a large wetland that provides important nesting habitat for a variety of waterfowl.

**Restrictions:** Day use only. No open fires. Foot access only.

**Partners:** AFGA, DUC

**Quarter Sections:** NE-19-054-16-W4M



### Pigeon Lake

**Site Details:** This 160 acre site is located at the northwest corner of Pigeon Lake in the Parkland region of central Alberta. The vegetation consists of mature native shrubs and grasses. Wildlife found in the area includes white-tailed and mule deer, moose, black bear, grouse and a variety of small mammals and songbirds. Tide Creek runs through the site and provides important spawning areas for walleye, northern pike and suckers.

**Restrictions:** Day use only. No open fires. Foot access only.

**Partners:** AEP, ASRPWF, Zone 3 Fish & Game clubs

**Quarter Sections:** NE-15-047-02-W5M





**90 Kim-Bo**

**Site Details:** This 160 acre site is located approximately 20 km southwest of Lac La Biche and consists of aspen stands and native grass. Wildlife found in the area includes ungulates and waterfowl.

**Restrictions:** Day use only. No open fires. Foot access only.

**Partners:** This is a DUC site.

**Quarter Sections:** NW-18-065-16-W4M



**92 Legal Reservoir - Enhanced Fish Stocking**

**Site Details:** This reservoir is located in Centennial Park in Legal. From Highway 651, which becomes 50 Ave., turn south on 50 St. and then east on 49 Ave. Centennial Park is at the east end of 49 Ave. It is stocked through ACA's Enhanced Fish Stocking Program with approximately 1,600 rainbow trout between April 15 and May 31 to enhance angling opportunities.



**Restrictions:** Day use only. No open fires. Foot access only.

**Partners:** ACA, AEP

**Quarter Sections:** Located in Legal



**93 Tod**

**Site Details:** This 160 acre site is located approximately 6 km northwest of Kingman and consists of upland, riparian and wetland habitat. Wildlife found in the area includes moose, white-tailed and mule deer, grouse, waterfowl and a variety of songbirds.

**Restrictions:** Day use only. No open fires. Foot access only.

**Partners:** This is a DUC site.

**Quarter Sections:** SW-24-049-20-W4M



**94 North Fawcett**

**Site Details:** This 150 acre site is located approximately 4 km northwest of Fawcett and is adjacent to the North Fawcett 2 Conservation

Site (D3-12) on its east side. From Fawcett, travel north on Highway 44 for 4 km to Twp Rd 650. Travel west for 1.6 km on Twp Rd 650 to the site located on the south side of the road. A 10 acre private residence is located on the northeast side on Twp Rd 650 and is not part of the site. Please be mindful of the residence when using the site for recreational purposes. Wildlife found in the area includes white-tailed and mule deer, moose, grouse and a variety of small mammals and songbirds.

**Restrictions:** Day use only. No open fires. Foot access only.

**Partners:** ACA, AFGA, ASRPWF, Fort Saskatchewan Fish & Game, Spruce Grove Fish & Game, Suncor Energy Foundation

**Quarter Sections:** NE-31-064-01-W5M



**96 Ambrose**

**Site Details:** This 313 acre site is located approximately 100 km west of Edmonton, just north of Lake Isle. The site consists of native upland habitat, some muskeg and small wetlands. Wildlife found in the area includes white-tailed and mule deer, moose, grouse, waterfowl and a variety of small mammals and songbirds.

**Restrictions:** Day use only. No open fires. Foot access only.

**Partners:** ASRPWF, Mayerthorpe Fish & Game, Morinville Fish & Game, Spruce Grove Fish & Game, St. Albert Fish & Game, Stony Plain Fish & Game

**Quarter Sections:** NE/SE-31-054-05-W5M



**97 North Fawcett 3**

**Site Details:** This 160 acre site is part of the North Fawcett group of sites, all of which are situated within 10 km of the town of Fawcett. From Fawcett, travel west on Twp Rd 643 for 1.6 km, turn south on RR 15 and follow the road south and west across the Pembina River until the road ends. Turn north on RR 20 and travel 4.8 km. The road bisects the eastern portion of the site. A mixed forest of aspen, pine and birch dominates this site. The understory consists of strawberry for berry pickers, and creamy white



flowers of bunchberry and palmate coltsfoot. The site is located adjacent to Hubert Lake Wildland Provincial Park on its west side and is all but touching the Pembina River on its east side, making it a great wildlife corridor between a riparian zone and a park. Wildlife found in the area includes white-tailed and mule deer, moose, grouse, small mammals and songbirds.

**Restrictions:** Day use only. No open fires. Foot access only.

**Partners:** ACA, Shell Canada Energy

**Quarter Sections:** NE-24-064-02-W5M



**98 Flatbush 3**

**Site Details:** This 160 acre site is part of a group of sites (the "Flatbush" sites) all situated within 10 km of the town of Flatbush. This site is adjacent to Flatbush 2 and 6. From Highway 44, turn west onto Twp Rd 664 for 5.7 km to arrive at the site's northeast corner. The site consists of dense forest with several wetlands scattered throughout and native boreal habitat. Wildlife found in the area includes white-tailed and mule deer, moose, black bear, grouse and a wide variety of small mammals and songbirds.

**Restrictions:** Day use only. No open fires. Foot access only.

**Partners:** ACA, AFGA, Suncor Energy Foundation

**Quarter Sections:** NW-23-066-02-W5M



**99 Daly 2**

**Site Details:** This 150 acre site is located 3 km northwest of Mundare and consists of upland, riparian and wetland habitat. Wildlife found in the area includes white-tailed deer, waterfowl and a variety of songbirds.

**Restrictions:** Day use only. No open fires. Foot access only.

**Partners:** This is a DUC site.

**Quarter Sections:** NE-34-053-17-W4M



**100 Martin Kachuk Memorial**

**Site Details:** This 316 acre site is located approximately 8 km southeast of Willingdon on Highway 45 and is managed for wildlife

in memory of Martin Kachuk. The site consists of two separate quarter sections restored to a parkland ecosystem from annual cropland. This transformation was accomplished by planting forest shelterbelts, seeding grasses, and restoring wetlands, as well as through natural encroachment of the aspen bluffs. These enhancements provide important habitat for deer, small mammals and songbirds.

**Restrictions:** Day use only. No open fires. Foot access only. No hunting.

**Partners:** ACA, AEP

**Quarter Sections:** SSW-27-055-14-W4M, SW-34-055-14-W4M



**101 Mulloy**

**Site Details:** This 156 acre site is located approximately 11 km northeast of Hay Lakes and consists of upland, riparian and wetland habitat. Wildlife found in the area includes moose, white-tailed and mule deer, grouse, waterfowl and a variety of songbirds.

**Restrictions:** Day use only. No open fires. Foot access only.

**Partners:** This is a DUC site.

**Quarter Sections:** SE-13-049-21-W4M



**102 Seniuk South 80**

**Site Details:** This 80 acre site is located approximately 8 km east of Mundare and consists of upland, riparian and wetland habitat. Wildlife found in the area includes white-tailed deer, waterfowl and a variety of songbirds.

**Restrictions:** Day use only. No open fires. Foot access only.

**Partners:** This is a DUC site.

**Quarter Sections:** NW-11-053-16-W4M



**103 Spring Lake - Lake Aeration**

**Site Details:** This 171 acre lake is located approximately 8.5 km west of Stony Plain and consists of a day-use area and private campground access. Sport fish in this lake include yellow perch and



rainbow trout. The lake is aerated during the winter through Alberta Conservation Association's Lake Aeration Program.

**Restrictions:** Day use only. No open fires. Foot access only.

**Partners:** ACA, AEP, Village of Spring Lake

**Quarter Sections:** SW-30-052-01-W5M



### Holt D

**Site Details:** This 240 acre site is located approximately 31 km southeast of Wetaskiwin and consists of upland, riparian and wetland habitat. Wildlife found in the area includes moose, white-tailed and mule deer, grouse, waterfowl and a variety of songbirds.

**Restrictions:** Day use only. No open fires. Foot access only.

**Partners:** This is a DUC site.

**Quarter Sections:** NE/SW/SE-21-044-22-W4M



### Meyer

**Site Details:** This 80 acre site is located approximately 32 km southeast of Wetaskiwin and consists of upland, riparian and wetland habitat. Wildlife found in the area includes moose, white-tailed and mule deer, grouse, waterfowl and a variety of songbirds.

**Restrictions:** Day use only. No open fires. Foot access only.

**Partners:** This is a DUC site.

**Quarter Sections:** NE-16-044-22-W4M



### Lac Ste. Anne

**Site Details:** This 828 acre site is located approximately 80 km west of Edmonton on the southwest arm of Lac Ste. Anne and can be accessed from Highway 633 by travelling north on RR 43. The habitat consists of upland deciduous forest, tame meadows and riparian areas. Sport fish in Lac Ste. Anne include lake whitefish, walleye, northern pike and yellow perch.

**Restrictions:** Day use only. No open fires. Foot access only.

**Partners:** ACA, AEP

**Quarter Sections:** NW/NE/SW/SE-28-054-04-W5M, SE-29-054-04-W5M, NE/SW/SE-33-054-04-W5M



### Telegraph Park Pond - Enhanced Fish Stocking

**Site Details:** This pond is bordered by Highway 617, Highway 21 and RR 215. The access road runs south off Highway 617, southeast of Hay Lakes. It is stocked through ACA's Enhanced Fish Stocking Program with approximately 2,000 rainbow trout each year between April 15 and September 30 to enhance angling opportunities.

**Restrictions:** Day use only. No open fires. Foot access only.

**Partners:** ACA, AEP, Village of Hay Lakes

**Quarter Sections:** NW-32-048-21-W4M



### Lunnford

**Site Details:** This 124 acre site is located approximately 17 km southeast of Barrhead. Travel south on Highway 33 from Barrhead to Highway 654. Turn east on Highway 654 and travel 8.2 km. Turn south on RR 25 and travel 4.2 km. Turn west on Twp Rd 583B and travel approximately 1 km. Turn north on RR 25A and follow the unimproved road to the site. RR 25A is closed to the north of the site and should only be accessed from the south. The site includes those parts of the quarter sections that fall on the east side of the Pembina River and consists of abandoned and naturally reseeded fields, shrublands and a small wooded area. It is bordered on the west by the Pembina River, where you can fish for walleye, goldeye and northern pike. Delight your taste buds along the way with highbush and lowbush cranberry, raspberry and saskatoon. Moose, white-tailed and mule deer, black bear and ruffed grouse are found in the area.

**Restrictions:** Day use only. No open fires. Foot access only.

**Partners:** ACA, AEP

**Quarter Sections:** SW-30-058-02-W5M, SE-25-058-03-W5M



### Blue Sky 22

**Site Details:** This 160 acre site is located approximately 1 km east of Bittern Lake and consists of upland, riparian and wetland habitat. Wildlife found in the area includes moose, white-tailed and mule deer, grouse, waterfowl and a variety of songbirds.

**Restrictions:** Day use only. No open fires. Foot access only.

**Partners:** This is a DUC site.

**Quarter Sections:** NE-29-046-21-W4M



### Jackpine

**Site Details:** This 161 acre site is located approximately 19 km east of Smoky Lake along the north side of Highway 28. Mature jack pine dominates the landscape and trembling aspen, balsam poplar, birch, alder, willow and rose are also present. Wildlife found in the area includes white-tailed deer, moose, grouse, waterfowl and a variety of small mammals and songbirds.

**Restrictions:** Day use only. No open fires. Foot access only with the exception of the designated snowmobile trails that cut across and border the site.

**Partners:** County of Smoky Lake, Vilna Fish & Game

**Quarter Sections:** NW-22-059-15-W4M



### Daysland Pond - Enhanced Fish Stocking

**Site Details:** This pond is located in Daysland and is adjacent to the golf course. From Highway 13, take 50 St. north to 52 Ave. Turn left (west) at 52 Ave. (school on corner) and proceed to the 52 St. alley. Turn right (north) into the alley and proceed to the end. The path to the pond is on the left (west) side of the alley. Through ACA's Enhanced Fish Stocking Program, approximately 400 rainbow trout are released in this pond between April 15 and May 31 to enhance angling opportunities.

**Restrictions:** Day use only. No open fires. Foot access only.

**Partners:** ACA, AEP, Town of Daysland

**Quarter Sections:** Located in Daysland



### Atim Creek

**Site Details:** This 126 acre site is located on the south side of Highway 16 eastbound about 3.5 km west of Spruce Grove. Site access and parking are on the northeast corner. The site covers that portion of the quarter section that lies south of Highway 16 and southeast of the creek in the northwest corner of the quarter. Habitat consists of grasslands with a small wooded portion adjacent to Atim Creek. Wildlife found in the area includes white-tailed deer, grouse and a variety of small mammals and songbirds.

**Restrictions:** Day use only. No open fires. Foot access only.

**Partners:** ACA, AEP, DUC, Volunteer Stewards - Spruce Grove Fish & Game

**Quarter Sections:** NE-07-053-27-W4M



### Tritten

**Site Details:** This 155 acre site is located approximately 3 km north of New Sarepta and consists of upland, riparian and wetland habitat. Wildlife found in the area includes moose, white-tailed and mule deer, grouse, waterfowl and a variety of songbirds.

**Restrictions:** Day use only. No open fires. Foot access only.

**Partners:** This is a DUC site.

**Quarter Sections:** NW-09-050-22-W4M



### Lucy 80

**Site Details:** This 70 acre site is located 11 km northwest of Mundare and consists of upland, riparian and wetland habitat. Wildlife found in the area includes white-tailed deer, waterfowl and a variety of songbirds.

**Restrictions:** This site is under a land use exchange agreement. **Please contact DUC (1-866-479-3825) regarding access.** Day use only. No open fires.

**Partners:** This is a DUC site.

**Quarter Sections:** SE-08-054-17-W4M

# IT'S TIME TO RESCUE OUR WETLANDS. **TOGETHER WE CAN.**

**Resources. Agriculture. Tourism. Development. Alberta is a leader on many fronts.**

As a leader, we must take care of our valuable environmental assets. Protecting, conserving and restoring our wetlands will create a better quality of life for all Albertans.

With your support, Ducks Unlimited Canada (DUC) can make a difference. *Rescue Our Wetlands* – an ambitious continental fundraising campaign – will deliver science-based wetland conservation that benefits all Canadians... young and old, urban and rural.

DUC has more than 77 years of conservation knowledge and experience, cumulating in more than seven decades of success. We know what needs to be done. We know how to do it. And now, more than ever, we need your help.

***Water. Wildlife. You. Make the connection.***



**Ducks Unlimited Canada**  
Conserving Canada's Wetlands

**ducks.ca**



**TO LEARN MORE, VISIT**  
**[DUCKS.CA/RESCUEOURWETLANDS](https://ducks.ca/rescueourwetlands)**





**Maruschak**

**Site Details:** This 160 acre site is located approximately 6 km southwest of Hay Lakes and consists of upland, riparian and wetland habitat. Wildlife found in the area includes moose, white-tailed and mule deer, grouse, waterfowl and a variety of songbirds.

**Restrictions:** Day use only. No open fires. Foot access only.

**Partners:** This is a DUC site.

**Quarter Sections:** NW-26-048-22-W4M



**Klassen**

**Site Details:** This 155 acre site is located approximately 32 km southeast of Wetaskiwin and consists of upland, riparian and wetland habitat. Wildlife found in the area includes moose, white-tailed and mule deer, grouse, waterfowl and a variety of songbirds.

**Restrictions:** This site is under a land use exchange agreement. Please contact Shaun Tomilin at 780-608-4907 to access this property. Day use only. No open fires.

**Partners:** This is a DUC site.

**Quarter Sections:** SE-22-044-22-W4M



**Dochstader**

**Site Details:** This 74 acre site is located 3 km south of Mundare and consists of upland, riparian and wetland habitat. Wildlife found in the area includes waterfowl and a variety of songbirds.

**Restrictions:** Day use only. No open fires. Foot access only.

**Partners:** This is a DUC site.

**Quarter Sections:** NE-07-053-16-W4M



**Beck 22**

**Site Details:** This 153 acre site is located approximately 13 km northwest of Camrose and consists of upland, riparian and wetland habitat. Wildlife found in the area includes moose, white-tailed and mule deer, grouse, waterfowl and a variety of songbirds.

**Restrictions:** Day use only. No open fires. Foot access only.

**Partners:** This is a DUC site.

**Quarter Sections:** NE-15-047-21-W4M



**Sunohara**

**Site Details:** This 153 acre site is located approximately 6 km west of Ferintosh and consists of upland, riparian and wetland habitat. Wildlife found in the area includes moose, white-tailed and mule deer, grouse, waterfowl and a variety of songbirds.

**Restrictions:** Day use only. No open fires. Foot access only.

**Partners:** This is a DUC site.

**Quarter Sections:** NW-36-043-22-W4M



**Lindstrand 22**

**Site Details:** This 80 acre site is located approximately 18 km northeast of Camrose and consists of upland, riparian and wetland habitat. Wildlife found in the area includes moose, white-tailed and mule deer, grouse, waterfowl and a variety of songbirds.

**Restrictions:** Day use only. No open fires. Foot access only.

**Partners:** This is a DUC site.

**Quarter Sections:** SE-20-048-19-W4M



**Rasmuson 10**

**Site Details:** This 160 acre site is located approximately 18 km northwest of Bittern Lake and consists of upland, riparian and wetland habitat. Wildlife found in the area includes moose, white-tailed and mule deer, grouse, waterfowl and a variety of songbirds.

**Restrictions:** Day use only. No open fires. Foot access only.

**Partners:** This is a DUC site.

**Quarter Sections:** SE-36-047-23-W4M



Get the *Alberta Outdoor Adventure Guide App!*  
Free on the App Store!



**Grace**

**Site Details:** This 294 acre site is located approximately 13 km northwest of Camrose and consists of upland, riparian and wetland habitat. Wildlife found in the area includes moose, white-tailed and mule deer, grouse, waterfowl and a variety of songbirds.

**Restrictions:** Day use only. No open fires. Foot access only.

**Partners:** This is a DUC site.

**Quarter Sections:** NW/NE-09-048-20-W4M



**Holowachuck**

**Site Details:** This 640 acre site is located approximately 20 km southwest of Lac La Biche. Habitat includes large wetlands surrounded by aspen and native grasses. Wildlife found in the area includes ungulates and waterfowl.

**Restrictions:** Day use only. No open fires. Foot access only.

**Partners:** This is a DUC site.

**Quarter Sections:** NW/SW-01-065-16-W4M, NW/NE/SW/SE-02-065-16-W4M



**Athabasca**

**Site Details:** This 1,096 acre site is located northeast of Westlock and consists primarily of forested areas comprised of trembling aspen, balsam poplar, tamarack, white and black spruce and paper birch. The small areas that are treeless consist of small waterbodies and channels, willow flats and peatlands. Wildlife found in the area includes white-tailed deer, moose, wolf, beaver, black bear, lynx, hare and other small game and bird species. The site provides abundant opportunities to hunt grouse and big game.

**Restrictions:** Day use only. No open fires. Foot access only with the exception of OHV use on established trails.

**Partners:** ASRPWF, Athabasca Fish & Game, Fort Saskatchewan Fish & Game, Morinville Fish & Game, NE Alberta Fish & Game, Sherwood Park Fish & Game

**Quarter Sections:** SW-16-064-23-W4M, SW-10-064-24-W4M, SE-12-065-18-W4M, NE-22-065-18-W4M, SW-03-067-20-W4M, NW-07-067-20-W4M, SE-01-067-21-W4M



**Misyk**

**Site Details:** This 160 acre site is located approximately 24 km southeast of Holden and consists of upland, riparian and wetland habitat. Wildlife found in the area includes waterfowl and a variety of songbirds.

**Restrictions:** Day use only. No open fires. Foot access only.

**Partners:** This is a DUC site.

**Quarter Sections:** SE-28-047-15-W4M



**McGrane Lagoon**

**Site Details:** This 184 acre site is located approximately 7 km northwest of the town of Lac La Biche. Take Highway 55 west from Lac La Biche to Mission Road, turn north and follow the road northwest for approximately 4.8 km. The site is on the east side of the road and consists of River Lots 53 and 53½ on the south shore of Lac La Biche. A fenceline runs along the site's north and south boundaries. A relatively old-growth aspen forest and a wetland complex is situated on the south and west sides of the lagoon. The lagoon is an important northern pike spawning area and provides habitat for waterfowl and shorebirds. Good news for berry pickers, gooseberries and raspberries are abundant throughout!

**Restrictions:** Day use only. No open fires. Foot access only. Boat access is not possible at this site.

**Partners:** ACA, AEP

**Quarter Sections:** SE-22-067-14-W4M



**East Pit Lake**

**Site Details:** This 312 acre site is located directly north of Wabamun. The site is leased until 2018 and is managed as a day-use, recreation area with hiking trails and a well-established rainbow trout fishery.

**Restrictions:** Day use only. No open fires. Foot access only.



**Partners:** AEP, County of Parkland, Fording Coal, Stony Plain Fish & Game, TransAlta

**Quarter Sections:** NW-13-053-04-W5M, NW/NE-14-053-04-W5M, SW/SE-23-053-04-W5M



### Gouin

**Site Details:** From lime-green palm trees to towering cacti, expect the unexpected on your visit to Gouin. Such additions to the landscape may seem tongue-in-cheek, but all 480 acres have been lovingly preserved and developed for the enjoyment of visitors. From Clyde, travel north on Highway 2 for 6.7 km, turn east on Twp Rd 604 and travel 1.3 km, and then turn north on RR 250 and travel 500 m to arrive at the parking area on the east side of the road. Pack a picnic and explore the woodlands and wetlands along the many hiking trails. Strawberries, raspberries and saskatoons can be found throughout the site. The Grieve Conservation Site (D3-134) is adjacent to SE 30 on the south side.



**Restrictions:** Day use only. No open fires. Foot access is permitted on a call-in basis only. Contact ACA (1-877-969-9091). No hunting.

**Partners:** ACA

#### Quarter

**Sections:** NE/SW/SE-30-060-24-W4M



### Grieve

**Site Details:** This 158 acre site was generously donated to ACA. The site is located approximately 85 km north of Edmonton near Clyde and lies directly south of the Gouin Conservation Site (D3-133). From Clyde, travel north on Highway 2 for 6.7 km, turn east on Twp Rd 604 for 1.3 km, turn south on RR 250, and then turn east on Twp Rd 603A and travel 800 m to get to the southwest corner of the quarter section. The site consists mostly of deciduous trees with a small tract of coniferous forest on the northeast side. A 3 acre field in the southeast corner provides year-round forage and cover for mammals and birds.



Wildlife found in the area includes white-tailed and mule deer, moose, grouse, raptors and a variety of small mammals and songbirds.

**Restrictions:** Day use only. No open fires. Foot access only.

**Partners:** ACA

**Quarter Sections:** NE-19-060-24-W4M



### Lacombe Park Pond - Enhanced Fish Stocking



**Site Details:** This pond is located in St. Albert. On Highway 2 (St. Albert Trail), proceed north into St. Albert, turn west (left) on McKenney Avenue and travel 1.8 km. The pond is visible to the right (north) of the park entrance. Alberta Conservation Association's Enhanced Fish Stocking Program releases approximately 1,000 rainbow trout in this pond between April 15 and May 31 to enhance angling opportunities.

**Restrictions:** Day use only. No open fires. Foot access only.

**Partners:** ACA, AEP

**Quarter Sections:** Located in St. Albert



### Bergquist

**Site Details:** This 155 acre site is located approximately 6 km southwest of Hay Lakes and consists of upland, riparian and wetland habitat. Wildlife found in the area includes moose, white-tailed and mule deer, grouse, waterfowl and a variety of songbirds.

**Restrictions:** Day use only. No open fires. Foot access only.

**Partners:** This is a DUC site.

**Quarter Sections:** NW-27-048-22-W4M



### Golden Ranches

**Site Details:** This 1,350 acre site is located along the east shore of Cooking Lake. A private driveway leads to two quarter sections (SW/SE-36-051-21-W4M) in the middle of the site that are privately owned and not part of the Golden Ranches Conservation Site. The portion of

NE-25-051-21-W4M lying north of the driveway is also privately owned and not part of the site. From Edmonton, travel east on Highway 14 to RR 210. Travel north on RR 210 for approximately 5 km to the site. Located in the heart of the Cooking Lake Moraine, the site features an impressive 8 km of shoreline and provides an opportunity to view rare avian species, waterfowl and other water birds staging on the lake during migration. The upland habitat is a mixture of mature aspen forest and open grassland, providing habitat for wildlife including white-tailed and mule deer, moose, grouse and a variety of small mammals and songbirds.

**Restrictions:** Day use only. No open fires.

**Partners:** ACA, AFGA, DUC, EALT, NCC, Suncor Energy Foundation, Syncrude Canada Ltd.

**Quarter Sections:** NE-30-051-20-W4M, NW/SW/SE-31-051-20-W4M, NW-24-051-21-W4M, NW/NE/SW/SE-25-051-21-W4M, NE/SE-35-051-21-W4M, NW/NE-36-051-21-W4M



### Bowthorpe

**Site Details:** This 640 acre site is located approximately 8 km east of Roundhill and consists of upland, riparian and wetland habitat. Wildlife found in the area includes moose, white-tailed and mule deer, grouse, waterfowl and a variety of songbirds.

**Restrictions:** This site is under a land use exchange agreement. Please contact Robbin Hunka at 780-608-4908 to access this property. Day use only.

**Partners:** ACA, DUC

**Quarter Sections:** NW/NE/SW/SE-25-048-18-W4M



### Brown

**Site Details:** This 139 acre site is located approximately 21 km east of New Sarepta and consists of upland, riparian and wetland habitat. Wildlife found in the area includes moose, white-tailed and mule deer, grouse, waterfowl and a variety of songbirds.

**Restrictions:** Day use only. No open fires. Foot access only.

**Partners:** This is a DUC site.

**Quarter Sections:** SW-13-050-21-W4M



### Cameron Development Corporation



**Site Details:** This 80 acre site is located on the south half of the quarter section (Lots 3 and 4), approximately 3.5 km south of Hastings Lake. From Edmonton, travel east on Highway 14 to RR 205 and then turn south and travel approximately 2 km. The knob and kettle topography is typical of this area. Small wetlands provide habitat for waterfowl and beavers, and stands of large spruce and aspen support a variety of mushrooms and bird species that rely on mature forests. Wild hazelnuts are abundant here and are typically ready to pick around mid-August.

**Restrictions:** Day use only. No open fires. Foot access only.

**Partners:** ACA, Cameron Development Corporation

**Quarter Sections:** NW-05-051-20-W4M



### Busenius

**Site Details:** This 155 acre site is located approximately 4 km south of Hay Lakes and consists of upland, riparian and wetland habitat. Wildlife found in the area includes moose, white-tailed and mule deer, grouse, waterfowl and a variety of songbirds.

**Restrictions:** Day use only. No open fires. Foot access only.

**Partners:** This is a DUC site.

**Quarter Sections:** SE-19-048-21-W4M



### Thomson Park

**Site Details:** This 79-acre site lies in the northwest portion of the quarter section and was donated by Walter and Ansgard Thomson. Found within the hamlet of Fort Assiniboine, it consists of a unique combination of upland, riparian, and old growth forest. There is a steep ravine in the western portion of the site and a small ephemeral creek runs north-south through the site. Cape may and blackburnian warblers and other boreal forest species such as great gray owls may be found here as well.

**Restrictions:** Day use only. No open fires. No hunting.

**Partners:** ACA

**Quarter Sections:** NE-02-062-06-W5M



### Coykendall

**Site Details:** This 156 acre site is located approximately 10 km southeast of Hay Lakes and consists of upland, riparian and wetland habitat. Wildlife found in the area includes moose, white-tailed and mule deer, grouse, waterfowl and a variety of songbirds.

**Restrictions:** Day use only. No open fires. Foot access only.

**Partners:** This is a DUC site.

**Quarter Sections:** SE-31-048-20-W4M



### North Fawcett 5

**Site Details:** This 160 acre site is part of a group of sites (the "North Fawcett" sites) all situated within 10 km of the town of Fawcett. Take Highway 44 north from Fawcett to Twp Rd 650 and travel west to RR 20. Travel north on RR 20 for 3.2 km and then turn east and travel 800 m on a developed road allowance leading to the site's southwest corner. The site consists of upland, riparian and wetland habitat, and it supports numerous wildlife species, including white-tailed and mule deer, black bear, grouse, small mammals and songbirds.

**Restrictions:** Day use only. No open fires. Foot access only.

**Partners:** ACA, Suncor Energy Foundation

**Quarter Sections:** SE-18-065-01-W5M



### Rettaller

**Site Details:** This 235 acre site is located approximately 8 km southwest of Hay Lakes and consists of upland, riparian and wetland habitat. Wildlife found in the area includes moose, white-tailed and mule deer, grouse, waterfowl and a variety of songbirds.

**Restrictions:** Day use only. No open fires. Foot access only.

**Partners:** This is a DUC site.

**Quarter Sections:** SW/SE-33-048-22-W4M



### Flatbush 5

**Site Details:** This 316 acre site is part of a group of sites all situated within 10 km of the town of Flatbush. It is located 1.6 km west of Highway 44 on the north side of Twp Rd 664. Flatbush Conservation Sites 2 (D3-66), 3 (D3-98) and 6 (D3-155) are located 1.6 km to the west. The site consists of a mixture of historical agricultural land and forested areas, and it is bordered on the north by lowland habitat. Wildlife found in the area includes moose, elk, white-tailed and mule deer, black bear, grouse, waterfowl, small mammals and songbirds.

**Restrictions:** Day use only. No open fires. Foot access only.

**Partners:** ACA, Shell Canada Energy

**Quarter Sections:** SW/SE-30-066-01-W5M



### Washing Lake

**Site Details:** This 140 acre site is located approximately 8 km southwest of Hay Lakes and consists of upland, riparian and wetland habitat. Wildlife found in the area includes moose, white-tailed and mule deer, grouse, waterfowl and a variety of songbirds.

**Restrictions:** Day use only. No open fires. Foot access only.

**Partners:** This is a DUC site.

**Quarter Sections:** SW-27-048-22-W4M



### Flatbush 4

**Site Details:** This 160 acre site is located 2.5 km east of Highway 44 on Twp Rd 662 and lies on the south side of the road. A 55 acre portion logged approximately 20 years ago has regrown to primarily aspen and birch, with the understory dominated by spruce saplings.

**Restrictions:** Day use only. No open fires

**Partners:** ACA, Shell Canada Energy

**Quarter Sections:** NE-10-066-01-W5M



### East Oakley Lake

**Site Details:** This 464 acre site is located approximately 24 km north of the town of Boyle and may be accessed by travelling east 3.7 km on Twp Rd 670A from its junction with Highway 55. Park along the west border of the property. The site is largely forested, with access to Oakley Lake in the northwest corner. The native forest consists of a combination of upland vegetation and low-lying wet areas dominated by black spruce, tamarack and willow, which provide good moose habitat. Berry pickers will enjoy the sights and smells of bog cranberries, cloudberries, blueberries and raspberries.



**Restrictions:** Day use only. No open fires.

**Partners:** ACA, AEP, Suncor Energy Foundation

**Quarter Sections:** NW-06-067-18-W4M, NW/SW-07-067-18-W4M



### Radway Fish Pond - Enhanced Fish Stocking

**Site Details:** This 2.2-acre pond is located just south of the town of Radway and can be accessed from Railway Ave. and the corner of RR 205. It is stocked through ACA's Enhanced Fish Stocking Program with approximately 1,000 rainbow trout each year between April 15 and May 31 to enhance angling opportunities.



**Restrictions:** Day use only. No open fires. Foot access only.

**Partners:** Access Pipeline, ACA, AEP, Radway Lions Club, Thorhild County

**Quarter Sections:** SW-32-058-20-W4M

**Refrain from discharging firearms for the purpose of target practice or sighting in on Conservation Sites.**

**For the safety and enjoyment of all users and neighbouring residences, conduct these activities at a gun range.**



### Grams

**Site Details:** This 461 acre site is located approximately 24 km northeast of Wetaskiwin and consists of upland, riparian and wetland habitat. Wildlife found in the area includes moose, white-tailed and mule deer, grouse, waterfowl and a variety of songbirds.

**Restrictions:** Day use only. No open fires. Foot access only.

**Partners:** This is a DUC site.

**Quarter Sections:** SW-04-048-22-W4M, NE-05-048-22-W4M, SE-08-048-22-W4M



### Clifford E. Lee Nature Sanctuary

**Site Details:** This 330 acre site is located about 5 km northwest of Devon. From Highway 60, head west on Twp Rd 514 for 1.5 km. Turn south on RR 264 and look for the parking lot and trailhead on your right, about 1 km down the road. The trail consists of meandering boardwalk and dry land paths totalling almost 3.5 km. This site is home to various songbirds, shorebirds, waterfowl, insects, ungulates and amphibians. Interpretive signs describe different habitats you will come across including wetland, aspen forest, pine forest, meadow and mixed coniferous/deciduous forest.

**Restrictions:** Day use only. No open fires. Foot access only. Please stay on paths.

**Partners:** This is a DUC site.

**Quarter Sections:** SE-20-051-26-W4M, NE-17-051-26-W4M



### John E. Poole Boardwalk

**Site Details:** A new interpretive wetland boardwalk is now open to the public, located in Lois Hole Provincial Park, at the east end of Big Lake. Be sure to bring your binoculars and camera as you explore the marsh on over 350 m of boardwalk. This site is host to a great variety of waterfowl, shorebirds, songbirds and insects. Moose, deer and muskrat have also been spotted in the area. Find walking access to

the site from the Red Willow Trail system in St. Albert.

**Restrictions:** Day use only. No open fires. Foot access only.

**Partners:** Alberta Parks, City of St. Albert, DUC

**Quarter Sections:** NW-29-053-25-W4M



### Flatbush 6

**Site Details:** To the south and southwest of this 139 acre site lie Flatbush 2 (D3-66) and 3 (D3-98), respectively. From the hamlet of Flatbush, travel north on Highway 44 and then west on Twp Rd 664 for approximately 5.2 km to reach the southeast corner of the site. When using the site for recreational purposes, please be mindful of a 20 acre subdivision and private residence located in the southeast corner of the quarter section. To the east, the land is a mixture of cultivated and forested land. To the north, the area is dominated by Crown land. The Pembina River flows 3.2 km to the west of this site; the Athabasca River, 6 km. The land was historically dominated by low-lying species, such as black spruce and Labrador tea. There is little topographical variation across the landscape other than gentle peaks and troughs.

**Restrictions:** Day use only. No open fires.

**Partners:** ACA, Suncor Energy Foundation

**Quarter Sections:** SE-26-066-02-W5M



### North Fawcett 6

**Site Details:** This 316 acre site lies adjacent to North Fawcett 2 (D3-12) on its south boundary and is kitty-corner to North Fawcett (D3-94) on its southeast corner. North Fawcett 3 (D3-97), 4 (D3-73) and 5 (D3-145) are also located nearby. Travel north on Highway 44 from Fawcett and turn west on Twp Rd 645 to access the south side of the site. The site lies on the west side of Highway 44, north of Twp Rd 645. Hubert Lake Wildland Provincial Park is an expansive protected area located on the west side of the



Pembina River. A wonderful variety of berry picking opportunities are available from summer through fall, blueberry, strawberry, raspberry, dewberry, cloudberry, dwarf raspberry and saskatoons. Ungulates that frequent this area include moose and deer. Wolves, coyotes and smaller furbearers, such as red squirrels, snowshoe hares and least chipmunks, are commonly found here as well.

**Restrictions:** Day use only. No open fires. Foot access only.

**Partners:** ACA, Shell Canada Energy

**Quarter Sections:** SW/SE-32-064-01-W5M



### Karvonen 2

**Site Details:** This 144 acre slice of wilderness, like the original Karvonen site (D3-84), was preserved through the dedication and care of the Karvonen family and transferred to ACA for future generations to enjoy. The site is located approximately 10 km east of Boyle and is adjacent to Amisk Lake, although the lake is not easily accessible from here. The gently rolling hills slope downward from the west toward the lake on the east. Amisk Lake is popular for swimming, boating and angling for walleye, northern pike and perch. Orchids grow in small open areas along the lake's edge. Other recreational opportunities available in the area include wildlife viewing, berry picking and cross-country skiing. Chances of encountering moose, mule deer, pileated woodpeckers, alder flycatchers, warbling vireos and ruffed grouse are excellent.

**Restrictions:** Day use only. No open fires. Foot access only. No hunting.

**Partners:** ACA, Suncor Energy Foundation

**Quarter Sections:** NE-28-064-18-W4M



### North Fawcett 7

**Site Details:** This 160 acre site features mixedwood forest dominated by spruce, with pine and tamarack occurring in select locations throughout. A heterogeneous landscape of dry upland areas and low-lying wetlands are unique to this site. Moose, deer

and black bear are common here, as are snowshoe hares and least chipmunks. Travel north on Highway 44 from Fawcett, west on Twp Rd 650, and then north on RR 20 for 1.6 km to reach the southwest corner of the site.

**Restrictions:** Day use only. No open fires.

**Partners:** ACA, AFGA, Suncor Energy Foundation

**Quarter Sections:** SW-07-065-01-W5M



### Strohhaecker

**Site Details:** This 320 acre site is located approximately 14 km north of Daysland and consists of upland, riparian and wetland habitat. Wildlife found in the area includes moose, white-tailed and mule deer, grouse, waterfowl and a variety of songbirds.

**Restrictions:** Day use only. No open fires. Foot access only.

**Partners:** This is a DUC site.

**Quarter Sections:** NW/NE-28-046-16-W4M



### Big Country

**Site Details:** This 160 acre site is located approximately 15 km north of Daysland and consists of upland, riparian and wetland habitat. Wildlife found in the area includes moose, white-tailed and mule deer, grouse, waterfowl and a variety of songbirds.

**Restrictions:** Day use only. No open fires. Foot access only.

**Partners:** This is a DUC site.

**Quarter Sections:** SW-33-046-16-W4M



### Big Country 2

**Site Details:** This 160 acre site is located approximately 15 km north of Daysland and consists of upland, riparian and wetland habitat. Wildlife found in the area includes moose, white-tailed and mule deer, grouse, waterfowl and a variety of songbirds.

**Restrictions:** Day use only. No open fires. Foot access only.

**Partners:** This is a DUC site.

**Quarter Sections:** NW-33-046-16-W4M



### Big Country 3

**Site Details:** This 156 acre site is located approximately 22 km south of Holden and consists of upland, riparian and wetland habitat. Wildlife found in the area includes moose, white-tailed and mule deer, grouse, waterfowl and a variety of songbirds.

**Restrictions:** Day use only. No open fires. Foot access only.

**Partners:** This is a DUC site.

**Quarter Sections:** NE-33-046-16-W4M



### Don Seniuk

**Site Details:** This 80 acre site is located approximately 7 km northwest of Mundare and consists of upland, riparian and wetland habitat. Wildlife found in the area includes moose, white-tailed and mule deer, grouse, waterfowl and a variety of songbirds.

**Restrictions:** Day use only. No open fires. Foot access only.

**Partners:** This is a DUC site.

**Quarter Sections:** SE-03-054-17-W4M



### Abby

**Site Details:** This 158 acre site is located approximately 10 km west of Tofield and consists of upland, riparian and wetland habitat. Wildlife found in the area includes moose, white-tailed and mule deer, grouse, waterfowl and a variety of songbirds.

**Restrictions:** Day use only. No open fires. Foot access only.

**Partners:** This is a DUC site.

**Quarter Sections:** SE-35-050-20-W4M



Get the *Alberta Outdoor Adventure Guide App!*  
Free on the App Store!





**165** **Dusty North**

**Site Details:** This 160 acre site is located approximately 10 km east of Round Hill and consists of upland, riparian and wetland habitat. Wildlife found in the area includes moose, white-tailed and mule deer, grouse, waterfowl and a variety of songbirds.

**Restrictions:** Day use only. No open fires. Foot access only.

**Partners:** This is a DUC site.

**Quarter Sections:** SE-24-048-18-W4M

**166** **Stavne**

**Site Details:** This 147 acre site is located approximately 12 km north of Camrose and consists of upland, riparian and wetland habitat. Wildlife found in the area includes moose, white-tailed and mule deer, grouse, waterfowl and a variety of songbirds.

**Restrictions:** Day use only. No open fires. Foot access only.

**Partners:** This is a DUC site.

**Quarter Sections:** NW-10-048-20-W4M

**167** **Misyk 2**

**Site Details:** This 320 acre site is located approximately 18 km south of Holden and consists of upland, riparian and wetland habitat. Wildlife found in the area includes moose, white-tailed and mule deer, grouse, waterfowl and a variety of songbirds.

**Restrictions:** Day use only. No open fires. Foot access only.

**Partners:** This is a DUC site.

**Quarter Sections:** NE/SE-33-047-15-W4M

**168** **Fort Lions Community Fish Pond at West River's Edge**

**Site Details:** This pond is located in the southwest corner of the City of Fort Saskatchewan's West River's Edge Recreational Area. Accessible off Highway 21, this recreational area is maintained and managed by the City of Fort Saskatchewan. ACA's Enhanced Fish Stocking Program releases approximately 1,300 rainbow trout at this site between April 15 and June 30 to enhance angling opportunities.

**Restrictions:** Day use only. No open fires. Foot access only.

**Partners:** ACA, City of Fort Saskatchewan, Fort Saskatchewan Lions Club

**169** **Parkland**

**Site Details:** This 160-acre site is located approximately 48 km west of Stony Plain, 1.6 km south of Highway 16 just west of Wabamun Lake. Consisting mainly of aspen forest, black spruce and tamarack bogs, small wetlands and an unnamed lake this site supports numerous bird species and small furbearers such as red squirrels, mice and voles. There is a good understory of dogwood, willow, alder and wild rose, with some saskatoon and chokecherry. Other wildlife that can be found here includes black bear, moose, white-tailed and mule deer, grouse and a variety of waterfowl.

**Restrictions:** Day use only. No open fires. Foot access only.

**Partners:** ACA, AFGA

**Quarter Sections:** SW-13-53-6-W5

**170** **Wabamun North Shoreline**

**Site Details:** TransAlta has been a significant part of the Wabamun landscape since 1956 and has provided employment opportunities and electricity for a growing

Alberta. With the decommissioning of the power plant, TransAlta is donating several parcels of land to be maintained as habitat through the Wildlife Trust Fund. The 54.5 acre Wabamun North Shoreline Conservation Site ensures that environmental and habitat values along Wabamun Lake are maintained into the future. Prime fish spawning habitat, shorebirds and a variety of waterfowl are associated with the riparian habitats. The uplands are diverse and provide year-round cover for deer and moose. Songbirds, woodpeckers and a host of other wildlife also use the diverse uplands and tree cover.

**Restrictions:** Day use only. No open fires. Foot access only.

**Partners:** Alberta Fish & Game Association, TransAlta

**Quarter Sections:** Pt. NW-34-052-05-W5M

**171** **Flatbush 7**

**Site Details:** This 149 acre site is part of a group of sites all situated within 10 km of the hamlet of Flatbush (see D3-5, D3-66, D3-98, D3-147, D3-149 and D3-155). From Westlock, travel 70 km north on Highway 44 to Twp Rd 661, turn west and travel 4.5 km to the site. This site lies about halfway between the Pembina River and the hamlet of Flatbush, which is located about 1 km to the east. A 10 acre private residence is located on the northeast corner of the quarter section and is not part of the site. Please be mindful of this residence when using the site.

Nestled in the boreal mixedwood region, Flatbush 7 features relatively flat terrain, both mature mixed

and young aspen forests, and 80 acres that were cleared for hayland. Tree planting efforts and natural recruitment will enable the haylands to revert back to forest. Moose, elk, black bear, mule and white-tailed deer, and upland game birds are found in the area.

**Restrictions:** Day use only. No open fires. Foot access only.

**Partners:** ACA, Shell Canada Energy

**Quarter Sections:** NW-01-066-02-W5M


**172** **Sylvan Glen**

**Site Details:** This 161 acre site lies just east of the town of Fawcett, within 25 km of seven other sites that are part of the North Fawcett group (see D3-12, D3-73, D3-94, D3-97, D3-145, D3-156 and D3-158). The Black Bear Provincial Grazing Reserve is also located only 0.5 km to the east. From Fawcett, travel south on Highway 44 for approximately 2.5 km, turn east on Twp Rd 642 and travel 7.5 km to reach the northwest corner of the site. RR 265 borders the site along the east side. A little more than half of this site consists of a dense mixedwood forest surrounded by about 70 acres of open pasture land. This site is a good candidate for forest restoration, which will be achieved through tree planting and natural regeneration. Moose, black bear, mule and white-tailed deer, and upland game birds are found in the area.

**Restrictions:** Day use only. No open fires. Foot access only.

**Partners:** ACA, Shell Canada Energy

**Quarter Sections:** NE-07-064-26-W4M



**CONNECTING ALBERTA TO THE WORLD**

Local service with a global reach.

Let us help you deliver success to your business in Alberta's key industry sectors.

 [dlapiper.com](http://dlapiper.com)

Calgary +1 403 296 4470 | Edmonton +1 780 426 5330

DLA Piper (Canada) LLP is part of DLA Piper, a global law firm, operating through various separate and distinct legal entities.



### North Pine Creek

**Site Details:** This 260 acre site lies approximately 33 km south of Athabasca. The South Pine Creek Conservation Site (D3-174) is located 4 km directly south. Access to this site is limited to a surface lease road on the Crown parcel directly north of the site. From Athabasca, travel south on Highway 827 for approximately 33 km, turn west on Twp Rd 632 and travel 1.5 km to reach the surface lease road. Turn south for 0.5 km and follow the trail to its end. Another 200 m along the existing foot trail provides access to the north boundary of the NW 01 parcel. The site consists predominately of mixedwood forest with tamarack, white and black spruce, trembling aspen and paper birch. A large wetland borders the NE 02 parcel along the west boundary. Wildlife found in the area includes mule deer, white-tailed deer, moose, small furbearers and waterfowl.

**Restrictions:** Day use only. No open fires. Foot access only.

**Partners:** ACA, AFGA

**Quarter Sections:** NW-01-063-22-W4, Pt. NE-02-063-22-W4M



### South Pine Creek

**Site Details:** This 150 acre site lies approximately 37 km south of Athabasca and is easily accessed from the north side or from Highway 827, which bisects the property. From Athabasca, travel south on Highway 827 for approximately 37 km and turn west on Twp Rd 624. The North Pine Creek Conservation Site (D3-173) is located 4 km directly north. The site consists of undisturbed intact boreal forest and is home to mule deer, moose, black bear and upland game birds, as well as a variety of furbearers and songbirds. Hunting and wildlife viewing are the primary recreational activities that occur here.

**Restrictions:** Day use only. No open fires. Foot access only.

**Partners:** ACA, AFGA, Suncor Energy Canada

**Quarter Sections:** NE-23-062-22-W4M



### Letourneau

**Site Details:** This 79-acre site is nestled in the central parkland only km south of downtown Stony Plain and 22 km west of Edmonton. From Edmonton, travel west on Hwy 16, then south through Stony Plain on Hwy 779 for approximately 15 km. Travel west on Hwy 627 for 1.6 km then turn north on RR 11 for 400 m to get to the southwest corner of the site. The Atim Creek Conservation Site (D3-115) is located about 15 km north, adjacent to Hwy 16. The Letourneau Conservation Site consists of lush riparian habitat, native mixedwood and old growth coniferous forest that boast a highly productive understory full of Labrador tea, lichens and moss. Longhurst Lake borders the southeast corner of the Conservation Site and provides excellent birdwatching opportunities. Atim Creek, a tributary to the Sturgeon



River, flows through the southeast portion of the site into Longhurst Lake. Wildlife found in the area includes songbirds, white-tailed deer, moose, ruffed grouse, furbearers and waterfowl.

**Restrictions:** Day use only. No open fires. Foot access only. Hunting is permitted; however, this site is not authorized as a shooting range. Discharging firearms for the purpose of target practice or sighting in firearms is prohibited. Violators will be prosecuted.

**Partners:** ACA, AFGA

**Quarter Sections:** SW-1-052-01-W5M

**Refrain from discharging firearms for the purpose of target practice or sighting in on Conservation Sites.**

**For the safety and enjoyment of all users and neighbouring residences, conduct these activities at a gun range.**

# Preferred pricing for WIN card holders!

Wheaton Toyota On The Trail sponsors a Toyota Tacoma truck for Alberta Conservation Association. We use the truck in our conservation work across the province and also for special events like Kids Can Catch.

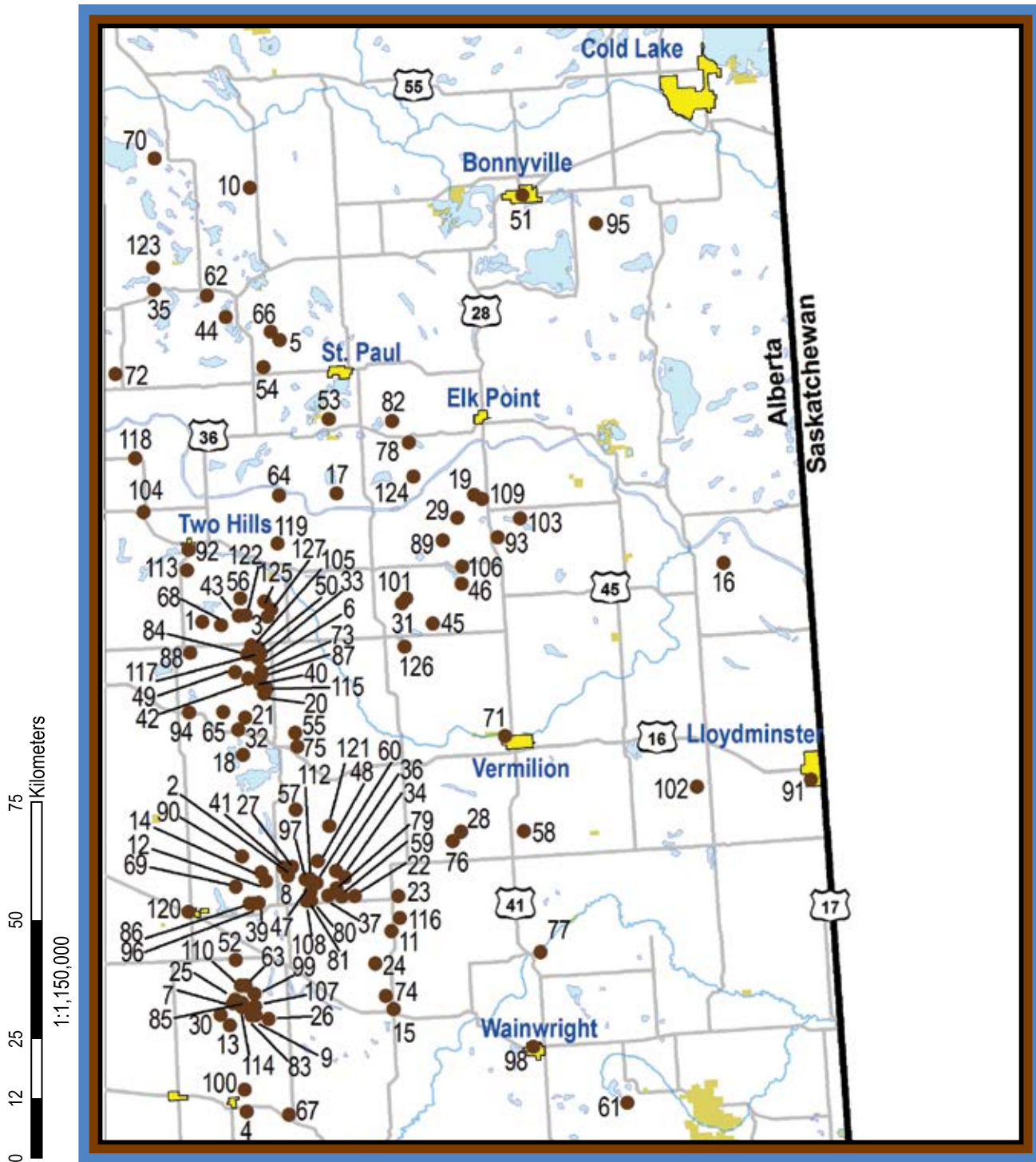
Have a WIN card? Stop by the dealership and show it for preferential pricing.



**WHEATON TOYOTA**  
ON THE TRAIL

**780-701-2222**

5210 Calgary Trail, Edmonton  
www.toyotaonthetrail.ca



- Conservation Sites
- Parks and Protected Areas





# SNOWSHOE SAFETY IS BORING (OR IS IT?)

When a friend tells you they are going snowshoeing, your first response probably isn't going to be "Be careful out there!" You are going to say something like "Have fun" then quietly chuckle to yourself about how your friend's hobbies are basically just different types of walking.

That being said, snowshoeing can be a very rewarding experience for those that crave adventure in the dead of winter. However, since it isn't the most dangerous activity, it's easy for the silent hazards of snowshoeing to catch you off-guard. One moment you'll be joyfully singing to yourself while floating over fluffy snow, and in the next moment you're stuck in an unexpected hole.

First off, snow acts as a mirror. A deadly, cold mirror made of microscopic ice shards. Bring sunglasses and sunscreen for exposed bits of skin.

What looks like a snowy field might be extremely dangerous thin ice. It may be tempting, but what looks fun and friendly could be a watery death trap.

While it's generally hard to get lost while snowshoeing (just follow your clown-sized footprints back out), a light snow and wind can quickly cover up your tracks. If you are not following a trail and are just going snowshoeing all willy-nilly, bring a GPS or at least tell someone where you are going and when you will be returning.

Lastly, wear warm clothes and don't pet any wildlife (especially an angry winter moose), but we're going to assume you already know that. 🐾



## Spanell

**Site Details:** This 160 acre site is located approximately 12 km southeast of Two Hills and consists of wetlands and tame grasslands. Wildlife found in the area includes ungulates and waterfowl.

**Restrictions:** Day use only. No open fires. Foot access only.

**Partners:** This is a DUC site.

**Quarter Sections:** NW-16-053-12-W4M



## Loveseth 4

**Site Details:** This 160 acre site is located approximately 24 km northeast of Viking and consists of upland, riparian and wetland habitat. Wildlife found in the area includes moose, white-tailed and mule deer, grouse, waterfowl and a variety of songbirds.

**Restrictions:** Day use only. No open fires. Foot access only.

**Partners:** This is a DUC site.

**Quarter Sections:** NW-23-048-11-W4M



**Musidora**

**Site Details:** This 800 acre site is located approximately 20 km southeast of Two Hills and consists of mature aspen forests with small patches of open fields and several temporary waterbodies. From Morecambe, travel south on Highway 870 for 10.4 km, turn west on Twp Rd 532 and travel 6.4 km, and then turn north on RR 112, 113 or 114 to access the site. Please note that quarter sections NW 16 and SE 20 are not adjacent to SE 22, SW 22 and NE 15, although they are managed as one site. Foragers are treated to several types of edible mushrooms, beaked hazelnuts, chokecherries, cranberries and strawberries. Notable wildlife that may be spotted in the area includes moose, white-tailed and mule deer, black bear and ruffed grouse. Nearby Conservation Sites include Vandenberg (D4-122), Plain Lake (D4-56) and South Plain Lake (D4-43).



**Restrictions:** Day use only. No open fires. Foot access only.  
**Partners:** ACA, ASRPWF, AEP  
**Quarter Sections:** NE-15-053-11-W4M, NW-16-053-11-W4M, SE-20-053-11-W4M, SW-22-053-11-W4M



**Reinke LUEP**

**Site Details:** This 160 acre site is located approximately 3 km southeast of Sedgewick and consists of upland, riparian and wetland habitat. Wildlife found in the area includes moose, white-tailed and mule deer, grouse, waterfowl and a variety of songbirds.

**Restrictions:** Day use only. No open fires. Foot access only.  
**Partners:** This is a DUC site.  
**Quarter Sections:** SE-03-044-12-W4M



**Snipe**

**Site Details:** This 240 acre site is located approximately 9 km northwest of St. Paul and consists of wetlands and tame grasslands. Wildlife found in the area includes ungulates and waterfowl.

**Restrictions:** Day use only. No open fires. Foot access only.  
**Partners:** This is a DUC site.  
**Quarter Sections:** NW-29-058-10-W4M



**Zaplachinski**

**Site Details:** This 315 acre site is located approximately 14 km north of Innisfree and consists of upland, riparian and wetland habitat. Wildlife found in the area includes white-tailed deer, waterfowl and a variety of songbirds.

**Restrictions:** Day use only. No open fires. Foot access only.  
**Partners:** This is a DUC site.  
**Quarter Sections:** SW/SE-28-052-11-W4M



**Osback 9**

**Site Details:** This 160 acre site is located approximately 19 km southwest of Kinsella and consists of upland, riparian and wetland habitat. Wildlife found in the area includes moose, white-tailed and mule deer, grouse, waterfowl and a variety of songbirds.

**Restrictions:** Day use only. No open fires. Foot access only.  
**Partners:** This is a DUC site.  
**Quarter Sections:** NE-04-046-12-W4M



**Loveseth 1**

**Site Details:** This 160 acre site is located approximately 24 km northeast of Viking and consists of upland, riparian and wetland habitat. Wildlife found in the area includes moose, white-tailed and mule deer, grouse, waterfowl and a variety of songbirds.

**Restrictions:** Day use only. No open fires. Foot access only.  
**Partners:** This is a DUC site.  
**Quarter Sections:** SW-23-048-11-W4M



**Pauls**

**Site Details:** This 160 acre site is located approximately 19 km northeast of Sedgewick and consists

of upland, riparian and wetland habitat. Wildlife found in the area includes moose, white-tailed and mule deer, grouse, waterfowl and a variety of songbirds.

**Restrictions:** Day use only. No open fires. Foot access only.  
**Partners:** This is a DUC site.  
**Quarter Sections:** SW-36-045-12-W4M



**St. Lina**

**Site Details:** This 80 acre site is located approximately 17 km northeast of Ashmont and borders a large wetland. Aspen stands are the dominant habitat feature. Wildlife found in the area includes ungulates and waterfowl.

**Restrictions:** Day use only. No open fires. Foot access only.  
**Partners:** This is a DUC site.  
**Quarter Sections:** SW-25-061-11-W4M



**Larson Dwight A**

**Site Details:** This 160 acre site is located approximately 16 km north of Irma and consists of upland, riparian and wetland habitat. Wildlife found in the area includes white-tailed and mule deer, grouse, waterfowl and a variety of songbirds.

**Restrictions:** Day use only. No open fires. Foot access only.  
**Partners:** This is a DUC site.  
**Quarter Sections:** SE-15-047-09-W4M



**Hanson LUEP**

**Site Details:** This 160 acre site is located approximately 18 km northeast of Viking and consists of upland, riparian and wetland habitat. Wildlife found in the area includes moose, white-tailed and mule deer, grouse, waterfowl and a variety of songbirds.

**Restrictions:** Day use only. No open fires. Foot access only.  
**Partners:** This is a DUC site.  
**Quarter Sections:** NE-17-048-11-W4M



**Hagen 29**

**Site Details:** This 160 acre site is located approximately 13 km north of Sedgewick and consists of upland, riparian and wetland habitat. Wildlife found in the area includes moose, white-tailed and mule deer, grouse, waterfowl and a variety of songbirds.

**Restrictions:** Day use only. No open fires. Foot access only.  
**Partners:** This is a DUC site.  
**Quarter Sections:** SW-28-045-12-W4M



**McLean**

**Site Details:** This 160 acre site is located approximately 18 km northeast of Viking and consists of upland, riparian and wetland habitat. Wildlife found in the area includes moose, white-tailed and mule deer, grouse, waterfowl and a variety of songbirds.

**Restrictions:** Day use only. No open fires. Foot access only.  
**Partners:** This is a DUC site.  
**Quarter Sections:** NW-20-048-11-W4M



**Irma Fish and Game Pond - Enhanced Fish Stocking**

**Site Details:** This pond is located in the north end of the town of Irma. It is stocked through ACA's Enhanced Fish Stocking Program with approximately 400 rainbow trout between April 15 and May 31 to enhance angling opportunities.



**Restrictions:** Day use only. No open fires. Foot access only.  
**Partners:** ACA, AEP  
**Quarter Sections:** Located in Irma



**Gordon Leslie Memorial**

**Site Details:** This 960 acre site is located approximately 14 km northeast of Marwayne. The terrain is undulating with aspen stands and grasslands. Wildlife found in the

area includes white-tailed and mule deer, grouse and a variety of small mammals and songbirds.

**Restrictions:** Day use only. No open fires. Foot access only.

**Partners:** Willed to AFGA Wildlife Trust Fund from Gordon Leslie

**Quarter Sections:** SW-28-053-02-W4M, NW/NE/SW/SE-04-054-02-W4M, NE-05-054-02-W4M



### Aspen Hills

**Site Details:** This 2,580 acre site is located approximately 25 km south of St. Paul and is part of the St. Paul Provincial Grazing Reserve. Travel east from St. Paul for 1.6 km to Highway 881. Take Highway 881 south to Twp Rd 560, turn right and travel west 3.2 km to the northeast corner of the site. Portions of quarter sections NW 31 and NE 31, north of the county road, are not part of the site. The forested area is predominantly mature aspen. Six fields seeded to forage and one main wetland occur near the southern portion of the site. The southern portion of the site is also a favourite berry picking destination. Wildlife found in the area includes moose, white-tailed and mule deer, black bear, grouse, waterfowl and a variety of small mammals and songbirds.



**Restrictions:** Refer to access and restrictions provided by AEP regarding Recreational Access to Agricultural Public Land and Provincial Grazing Reserves at [www.AEP.alberta.ca](http://www.AEP.alberta.ca).

**Partners:** ACA, AEP

**Quarter Sections:** NW/NE-19-055-09-W4M, NW/SW/SE-29-055-09-W4M, NW/NE/SW/SE-30-055-09-W4M, NW/NE/SW/SE-31-055-09-W4M, NW/NE/SW/SE-32-055-09-W4M, NE-36-055-10-W4M



### Wapasu

**Site Details:** This 86 acre site is located approximately 5 km southwest of Cummings. The site is adjacent to Wapasu Lake and is managed with neighbouring

properties owned by Ducks Unlimited Canada. Wildlife found in the area includes white-tailed and mule deer, moose, grouse, waterfowl and a variety of small mammals and songbirds.

**Restrictions:** Day use only. No open fires. Foot access only.

**Partners:** AFGA, AEP, ASRPWF

**Quarter Sections:** SE-36-050-12-W4M



### Death River

**Site Details:** This 320 acre site is located approximately 54 km southeast of St. Paul and is adjacent to the Partridge Conservation Site (D4-109). Follow Highway 29 east from St. Paul to Highway 41. Turn south on Highway 41 and travel through Elk Point, across the North Saskatchewan River, to Twp Rd 554. Turn west and travel 1.6 km to the site located on the south side of the road. This site is a half section of dense mature aspen forest and is part of a large block of excellent protected wildlife habitat consisting of an AFGA quarter and three quarters owned by DUC, all in close proximity. The terrain is steep, and the understory is thick. Many of these large blocks of mature aspen forest are disappearing from the landscape. Heavily treed areas like this provide excellent shelter for moose and deer during the winter.

**Restrictions:** Day use only. No open fires. Foot access only.

**Partners:** ACA, AEP

**Quarter Sections:** NW/NE-23-055-07-W4M



### Birch Creek Uplands

**Site Details:** This 160 acre site is located approximately 8 km northwest of Innisfree and includes two 80 acre parcels split east and west across a county road. The site consists of upland, riparian and wetland habitat. Wildlife found in the area includes white-tailed deer, waterfowl and a variety of songbirds.

**Restrictions:** Day use only. No open fires. Foot access only.

**Partners:** This is a DUC site.

**Quarter Sections:** SW-03-052-11-W4M, SE-04-052-11-W4M



### Woodchuk

**Site Details:** This 320 acre site is located approximately 9 km northwest of Innisfree and consists of upland, riparian and wetland habitat. Wildlife found in the area includes white-tailed deer, waterfowl and a variety of songbirds.

**Restrictions:** Day use only. No open fires. Foot access only.

**Partners:** This is a DUC site.

**Quarter Sections:** NE/SE-19-051-11-W4M



### Aadc Wainwright 1

**Site Details:** This 320 acre site is located approximately 29 km east of Viking and consists of upland, riparian and wetland habitat. Wildlife found in the area includes moose, white-tailed and mule deer, grouse, waterfowl and a variety of songbirds.

**Restrictions:** Day use only. No open fires. Foot access only.

**Partners:** This is a DUC site.

**Quarter Sections:** NE/SE-01-048-10-W4M



### Johnson Allen

**Site Details:** This 160 acre site is located approximately 22 km north of Irma and consists of upland, riparian and wetland habitat. Wildlife found in the area includes moose, white-tailed and mule deer, grouse, waterfowl and a variety of songbirds.

**Restrictions:** Day use only. No open fires. Foot access only.

**Partners:** This is a DUC site.

**Quarter Sections:** SE-02-048-09-W4M



### Fischer

**Site Details:** This 320 acre site is located approximately 11 km northwest of Irma and consists of upland, riparian and wetland habitat. Wildlife found in the area includes moose, white-tailed and mule deer, grouse, waterfowl and a variety of songbirds.

**Restrictions:** Day use only. No open fires. Foot access only.

**Partners:** This is a DUC site.

**Quarter Sections:** NW/SW-29-046-09-W4M



### Grants First 9

**Site Details:** This 160 acre site is located approximately 18 km southwest of Kinsella and consists of upland, riparian and wetland habitat. Wildlife found in the area includes moose, white-tailed and mule deer, grouse, waterfowl and a variety of songbirds.

**Restrictions:** Day use only. No open fires. Foot access only.

**Partners:** This is a DUC site.

**Quarter Sections:** SE-09-046-12-W4M



### Arntzen

**Site Details:** This 160 acre site is located approximately 24 km northeast of Sedgewick and consists of upland, riparian and wetland habitat. Wildlife found in the area includes moose, white-tailed and mule deer, grouse, waterfowl and a variety of songbirds.

**Restrictions:** Day use only. No open fires. Foot access only.

**Partners:** This is a DUC site.

**Quarter Sections:** NE-30-045-11-W4M



### Loveseth 2

**Site Details:** This 160 acre site is located approximately 24 km northeast of Viking and consists of upland, riparian and wetland habitat. Wildlife found in the area includes moose, white-tailed and mule deer, grouse, waterfowl and a variety of songbirds.

**Restrictions:** Day use only. No open fires. Foot access only.

**Partners:** This is a DUC site.

**Quarter Sections:** SE-26-048-11-W4M





**28 Golledge Jack**

**Site Details:** This 160 acre site is located approximately 27 km southwest of Vermilion and consists of upland, riparian and wetland habitat. Wildlife found in the area includes moose, white-tailed and mule deer, grouse, waterfowl and a variety of songbirds.

**Restrictions:** Day use only. No open fires. Foot access only.

**Partners:** This is a DUC site.

**Quarter Sections:** SW-07-049-07-W4M



**29 Arntson E 21**

**Site Details:** This 320 acre site is located approximately 13 km southwest of Elk Point. Wildlife found in the area includes ungulates, waterfowl and upland birds.

**Restrictions:** This site is under a land use exchange agreement. Use caution when entering a property with grazing livestock. Day use only. No open fires.

**Partners:** This is a DUC site.

**Quarter Sections:** SW/SE-09-055-07-W4M



**30 Andy**

**Site Details:** This 320 acre site is located approximately 17 km north of Sedgewick and consists of upland, riparian and wetland habitat. Wildlife found in the area includes moose, white-tailed and mule deer, grouse, waterfowl and a variety of songbirds.

**Restrictions:** Day use only. No open fires. Foot access only.

**Partners:** This is a DUC site.

**Quarter Sections:** NW/SW-32-045-12-W4M



**31 Stelmaschuk**

**Site Details:** This 160 acre site is located approximately 7 km southeast of Myrnam and consists of wetlands and tame grasslands. Wildlife found in the area includes ungulates and waterfowl.

**Restrictions:** Day use only. No open fires. Foot access only.

**Partners:** This is a DUC site.

**Quarter Sections:** NW-20-053-08-W4M



**32 Innisfree Trout Pond - Enhanced Fish Stocking**

**Site Details:** This pond is located just north of Highway 16 between the towns of Innisfree and Ranfurly. Through ACA's Enhanced Fish Stocking Program, approximately 1,600 rainbow trout are released in this pond between April 15 and May 31 to enhance angling opportunities.



**Restrictions:** Day use only. No open fires. Foot access only.

**Partners:** ACA, AEP, Innisfree and District Fish and Game Association

**Quarter Sections:** SE-13-051-12-W4M



**33 Hooska Uplands**

**Site Details:** This 134 acre site is located approximately 19 km north of Innisfree and consists of upland, riparian and wetland habitat. Wildlife found in the area includes white-tailed deer, waterfowl and a variety of songbirds.

**Restrictions:** Day use only. No open fires. Foot access only.

**Partners:** This is a DUC site.

**Quarter Sections:** NE-28-052-11-W4M



**34 Westbrook 1**

**Site Details:** This 160 acre site is located approximately 21 km south of Minburn and consists of upland, riparian and wetland habitat. Wildlife found in the area includes moose, white-tailed and mule deer, grouse, waterfowl and a variety of songbirds.

**Restrictions:** Day use only. No open fires. Foot access only.

**Partners:** This is a DUC site.

**Quarter Sections:** NE-14-048-10-W4M



**35 Vilna**

**Site Details:** This 160 acre site is located approximately 9 km east of Vilna along Highway 36 and consists of native parkland habitat with the majority of the area covered by mature trees. Wildlife found in the area includes white-tailed and mule deer, moose, grouse, raptors and a variety of small mammals and songbirds.

**Restrictions:** Day use only. No open fires. Foot access only.

**Partners:** Athabasca Fish & Game, Beaver River Fish & Game, Edmonton Fish & Game, Fort Saskatchewan Fish & Game, Innisfree Fish & Game, Lloydminster Fish & Game, NE Alberta Fish & Game, Sherwood Park Fish & Game, Spedden Fish & Game, St. Paul Fish & Game, Vilna Fish & Game, Willingdon Fish & Game

**Quarter Sections:** SE-36-059-13-W4M



**36 Martin L J 27**

**Site Details:** This 320 acre site is located approximately 16 km south of Minburn and consists of upland, riparian and wetland habitat. Wildlife found in the area includes moose, white-tailed and mule deer, grouse, waterfowl and a variety of songbirds.

**Restrictions:** Day use only. No open fires. Foot access only.

**Partners:** This is a DUC site.

**Quarter Sections:** NE/SE-22-048-10-W4M



**37 Minburn Colony 1**

**Site Details:** This 160 acre site is located approximately 21 km south of Minburn and consists of upland, riparian and wetland habitat. Wildlife found in the area includes moose, white-tailed and mule deer, grouse, waterfowl and a variety of songbirds.

**Restrictions:** Day use only. No open fires. Foot access only.

**Partners:** This is a DUC site.

**Quarter Sections:** NE-04-048-10-W4M



**39 Leidl W 9**

**Site Details:** This 160 acre site is located approximately 11 km east of Viking and consists of upland, riparian and wetland habitat. Wildlife found in the area includes moose, white-tailed and mule deer, grouse, waterfowl and a variety of songbirds.

**Restrictions:** Day use only. No open fires. Foot access only.

**Partners:** This is a DUC site.

**Quarter Sections:** SE-06-048-11-W4M



**40 Hillock 27**

**Site Details:** This 235 acre site is located 11 km north of Innisfree and consists of upland, riparian and wetland habitat. Wildlife found in the area includes white-tailed deer, waterfowl and a variety of songbirds.

**Restrictions:** Day use only. No open fires. Foot access only.

**Partners:** This is a DUC site.

**Quarter Sections:** SW/SE-09-052-11-W4M



**41 Double A 9**

**Site Details:** This 160 acre site is located approximately 17 km north of Kinsella and consists of upland, riparian and wetland habitat. Wildlife found in the area includes moose, white-tailed and mule deer, grouse, waterfowl and a variety of songbirds.

**Restrictions:** Day use only. No open fires. Foot access only.

**Partners:** This is a DUC site.

**Quarter Sections:** SE-27-048-11-W4M



**42 Drop Horn**

**Site Details:** The 315 acre site is located 15 km northwest of Innisfree and consists of upland, riparian and wetland habitat. Wildlife found in the area includes white-tailed deer, waterfowl and a variety of songbirds.

**Restrictions:** Day use only. No open fires. Foot access only.

**Partners:** This is a DUC site.

**Quarter Sections:** NW-08-052-11-W4M, SW-17-052-11-W4M

Refrain from discharging firearms for the purpose of target practice or sighting in on Conservation Sites.

For the safety and enjoyment of all users and neighbouring residences, conduct these activities at a gun range.

43   
**South Plain Lake**

**Site Details:** This 318 acre site is located southeast of Two Hills and 2.4 km south of the Plain Lake Conservation Site (D4-56). Travel south on Highway 36 from Two Hills to Twp Rd 540, turn east and travel 9.6 km to RR 120, and then turn south and travel 4 km to the site located on the east side of the road. Wetland restoration activities have restored 11 ephemeral wetlands. Forage for hazelnuts in the fall and strawberries in July. Wildlife found in the area includes white-tailed and mule deer, moose, black bear, grouse and a variety of small mammals and songbirds.

**Restrictions:** Day use only. No open fires. Foot access only.

**Partners:** ACA, DUC, Suncor Energy Foundation

**Quarter Sections:** SW/SE-19-053-11-W4M



44   
**Batty Lake Uplands**

**Site Details:** This 144 acre site is located approximately 7 km southwest of Ashmont and consists of mature aspen forest interspersed with some grasslands and wetlands. Travel south on Highway 28 from Ashmont for 3.5 km to Twp Rd 592, and then turn west and travel 1.6 km. A 16 acre subdivision in the northwest corner of the quarter section is private land and is not part of the Batty Lake Uplands site. Wildlife found in the area includes white-tailed and mule deer, moose, grouse and a variety of small mammals and songbirds.

**Restrictions:** Day use only. No open fires. Foot access only.

**Partners:** ACA, DUC

**Quarter Sections:** NE-08-059-11-W4M



45   
**Berg**

**Site Details:** This 156 acre site is located approximately 40 km northwest of Vermilion and consists of continuous mature and immature aspen forest and a small wetland. Travel north on Highway 41 from Vermilion to Highway 631, turn west on Highway 631 and travel 12.8 km to RR 81, and then turn north and travel 1.6 km. Wildlife found in the area includes white-tailed and mule deer, moose, black bear, grouse and a variety of small mammals and songbirds.

**Restrictions:** Day use only. No open fires. Foot access only.

**Partners:** ACA, AEP

**Quarter Sections:** SE-11-053-08-W4M

46   
**Jacula**

**Site Details:** This 80 acre site is located approximately 4 km southwest of Derwent and is adjacent to Lac Coté. Habitat includes tame grasslands. Wildlife found in the area includes ungulates and waterfowl.

**Restrictions:** Day use only. No open fires. Foot access only.

**Partners:** This is a DUC site.

**Quarter Sections:** NW-33-053-07-W4M

47   
**Rauser 3**

**Site Details:** This 160 acre site is located approximately 18 km northeast of Kinsella and consists of upland, riparian and wetland habitat. Wildlife found in the area includes moose, white-tailed and mule deer, grouse, waterfowl and a variety of songbirds.

**Restrictions:** Day use only. No open fires. Foot access only.

**Partners:** This is a DUC site.

**Quarter Sections:** SE-07-048-10-W4M

48   
**Minburn Colony 2**

**Site Details:** This 160 acre site is located approximately 16 km southwest of Minburn and consists of upland, riparian and wetland habitat. Wildlife found in the area includes moose, white-tailed and mule deer, grouse, waterfowl and a variety of songbirds.

**Restrictions:** Day use only. No open fires. Foot access only.

**Partners:** This is a DUC site.

**Quarter Sections:** NE-29-048-10-W4M



Get the *Alberta Outdoor Adventure Guide App!*  
 Free on the App Store!

Find where to go and how to get there with the touch of a button.

Your **PARTNER**  
 in **Conservation**

**APOS**  
 ALBERTA PROFESSIONAL OUTFITTERS SOCIETY

APOS has invested more than \$1.7 million in support of healthy wildlife populations in Alberta.

apos.ab.ca

780.414.0249

**REPORT A POACHER** 

[www.reportapoacher.com](http://www.reportapoacher.com)  
**1-800-642-3800**



**49 Flathead**

**Site Details:** This 136 acre site is located approximately 18 km southeast of Two Hills and consists of important riparian habitat. Wildlife found in the area includes a healthy population of white-tailed deer, moose and a variety of songbirds, waterfowl and raptors.

**Restrictions:** Day use only. No open fires. Foot access only.

**Partners:** AFGA, DUC, St. Paul Fish & Game

**Quarter Sections:** NE-13-052-12-W4M



**50 Cornerstone/Kotowich**

**Site Details:** This 320 acre site is located approximately 21 km north of Innisfree and consists of native parkland habitat that is managed for nesting cover and winter forage. Wildlife found in the area includes white-tailed deer, moose, grouse, waterfowl and a variety of small mammals and songbirds.

**Restrictions:** Day use only. No open fires. Foot access only.

**Partners:** ACA, AFGA, DUC

**Quarter Sections:** NE/SW-33-052-11-W4M



**51 Bonnyville Pond - Enhanced Fish Stocking**

**Site Details:** This pond is located in the town of Bonnyville and is a dugout enclosure on the north shore of Jessie Lake near the corner of Lakeshore Drive and 51A St. Through ACA's Enhanced Fish Stocking Program, approximately 500 rainbow trout are released in this pond between April 15 and May 31 to enhance angling opportunities.



**Restrictions:** Day use only. No open fires. Foot access only.

**Partners:** ACA, AEP, Town of Bonnyville

**Quarter Sections:** Located in Bonnyville



**52 Squair G 9**

**Site Details:** This 160 acre site is located approximately 16 km southeast of Viking and consists of upland, riparian and wetland habitat. Wildlife found in the area includes moose, white-tailed and mule deer, grouse, waterfowl and a variety of songbirds.

**Restrictions:** Day use only. No open fires. Foot access only.

**Partners:** This is a DUC site.

**Quarter Sections:** NW-34-046-12-W4M



**53 Therien**

**Site Details:** This 480 acre site is located approximately 10 km south of St. Paul and consists of 320 acres of Crown land and 160 acres of land titled to ACA and NCC. Aspen forest and open grassland dominate the site. From Highway 28 in St. Paul, travel south on Golf Course Road South near the west end of town. Follow this road south for 1.6 km and west for 0.8 km. Turn south on the range road and travel 7.2 km to the northwest corner of the site. There are two access points on the west side. Berry picking is good here. Look for saskatoons, chokecherry and pincherry or forage for hazelnuts in the fall. Wildlife found in the area includes white-tailed and mule deer, moose, black bear, grouse and a variety of small mammals and songbirds.



**Restrictions:** Day use only. No open fires. Foot access only.

**Partners:** ACA, AEP, NCC

**Quarter Sections:** NW/SW/SE-07-057-09-W4M



**54 Gear Uplands**

**Site Details:** This 160 acre site is located 9 km northwest of St. Paul and consists of a hybrid poplar demonstration site. Wildlife found in the area includes ungulates and waterfowl.

**Restrictions:** Day use only. No open fires. Foot access only.

**Partners:** This is a DUC site.

**Quarter Sections:** NW-12-058-11-W4M



**55 Birch Coulee**

**Site Details:** This 320 acre site is located approximately 4 km east of Innisfree and consists of important native parkland habitat and several wetlands. Wildlife found in the area includes white-tailed and mule deer, ruffed grouse, waterfowl and a variety of songbirds and raptors.

**Restrictions:** Day use only. No open fires. Foot access only.

**Partners:** ACA, AFGA, ASRPWF, AEP

**Quarter Sections:** NW/SW-07-051-10-W4M



**56 Plain Lake**

**Site Details:** This 159 acre site is located approximately 14 km southeast of Two Hills and consists of dense deciduous woodland interspersed with small clearings and wetlands. Travel south on Highway 36 from Two Hills to Twp Rd 540, turn east and travel 11.2 km to RR 115, and then turn south and travel 0.8 km to the site located on the west side of the road. Wildlife found in the area includes white-tailed and mule deer, moose, grouse and a variety of small mammals and songbirds.

**Restrictions:** Day use only. No open fires. Foot access only.

**Partners:** ACA, AEP

**Quarter Sections:** SE-31-053-11-W4M



**57 Sangster**

**Site Details:** This 320 acre site is located approximately 13 km southwest of Minburn and consists of upland, riparian and wetland habitat. Wildlife found in the area includes moose, white-tailed and mule deer, grouse, waterfowl and a variety of songbirds.

**Restrictions:** Day use only. No open fires. Foot access only.

**Partners:** This is a DUC site.

**Quarter Sections:** NW/NE-25-049-11-W4M



**58 Wilhelm**

**Site Details:** This 480 acre site is located approximately 20 km southeast of Vermilion and consists of upland, riparian and wetland habitat. Wildlife found in the area includes moose, white-tailed and mule deer, grouse, waterfowl and a variety of songbirds.

**Restrictions:** Day use only. No open fires. Foot access only.

**Partners:** This is a DUC site.

**Quarter Sections:** NW/NE-05-049-06-W4M, SW-08-049-06-W4M



**59 Roland LUEP**

**Site Details:** This 320 acre site is located approximately 21 km south of Minburn and consists of upland, riparian and wetland habitat. Wildlife found in the area includes moose, white-tailed and mule deer, grouse, waterfowl and a variety of songbirds.

**Restrictions:** Day use only. No open fires. Foot access only.

**Partners:** This is a DUC site.

**Quarter Sections:** NW/SW-02-048-10-W4M



**60 Martin LJ 161**

**Site Details:** This 320 acre site is located approximately 18 km northeast of Viking and consists of upland, riparian and wetland habitat. Wildlife found in the area includes moose, white-tailed and mule deer, grouse, waterfowl and a variety of songbirds.

**Restrictions:** Day use only. No open fires. Foot access only.

**Partners:** This is a DUC site.

**Quarter Sections:** SW/SE-17-048-10-W4M



**61 Shuster Lake**

**Site Details:** This 96 acre site is located approximately 26 km southeast of Wainwright. Travel east from Wainwright on Highway 14 to Highway 610, turn south on Highway 610 and travel 7.5



km. Access is via a fair-weather road and is best used in dry conditions. This lake is stocked annually by AEP with eastern brook trout.

**Restrictions:** Day use only. No open fires. Foot access only.

**Partners:** ACA, AEP, DUC

**Quarter Sections:** Pr. NW-25-043-05-W4M, Pr. NE-26-043-05-W4M, Pr. SE-35-043-05-W4M, Pr. SW-36-043-05-W4M



## Carroll Lakes Uplands

**Site Details:** This 160 acre site is located approximately 5 km southwest of Ashmont and consists of an open, seasonal marsh. Waterfowl and other birds frequent this site in high water years.

**Restrictions:** Day use only. No open fires. Foot access only.

**Partners:** This is a DUC site.

**Quarter Sections:** SE-25-059-12-W4M



## Bailey 2

**Site Details:** This 160 acre site is located approximately 11 km southwest of Kinsella and consists of upland, riparian and wetland habitat. Wildlife found in the area includes moose, white-tailed and mule deer, grouse, waterfowl and a variety of songbirds.

**Restrictions:** Day use only. No open fires. Foot access only.

**Partners:** This is a DUC site.

**Quarter Sections:** NW-14-046-12-W4M



## Spruce Hills

**Site Details:** This 2,471 acre site is located approximately 8 km east of Duvernay, along the North Saskatchewan River. From Duvernay, travel north on Highway 36 to Twp Rd 554. Travel east on Twp Rd 554 for 8 km to RR 113, turn north and proceed to the end of the road. The site is part of the Rannach Provincial Grazing Reserve and covers the wooded portions of the listed quarters that lie between the open fields of the grazing reserve and the south bank of the North Saskatchewan River. The site consists of a mosaic of vegetation types, but the forested area is predominantly mature aspen and white spruce.

The site encompasses the breaks along the south bank of the North Saskatchewan River. ATV and snowmobile trails occur through much of the site. Wildlife found in the area includes white-tailed and mule deer, moose, black bear, grouse and a variety of small mammals and songbirds.

**Restrictions:** Use of ATV and snowmobile trails must be arranged through Lakeland Breakers Snowmobile Club. Refer to access and restrictions provided by AEP regarding Recreational Access to Agricultural Public Land and Provincial Grazing Reserves at [www.AEP.alberta.ca](http://www.AEP.alberta.ca).

**Partners:** ACA, AEP, Lakeland Breakers Snowmobile Club

**Quarter Sections:** NW-15-055-10-W4M, NE-16-055-10-W4M, NW-22-055-10-W4M, NW-27-055-10-W4M, NW/NE-28-055-10-W4M, NW/NE-29-055-10-W4M, NW/NE/SW-31-055-10-W4M, SW/SE-32-055-10-W4M, SW/SE-33-055-10-W4M, NW/NE/SW/SE-34-055-11-W4M, NW/NE/SW/SE-35-055-11-W4M, NW/NE/SW/SE-36-055-11-W4M



## Hilderman

**Site Details:** This 160 acre site is located approximately 4 km north of Ranfurly and consists of native parkland habitat that is managed for nesting cover and winter forage. Wildlife found in the area includes white-tailed and mule deer, moose, grouse, waterfowl and a variety of small mammals and songbirds.

**Restrictions:** Day use only. No open fires. Foot access only.

**Partners:** Athabasca Fish & Game, DUC, Fort Saskatchewan Fish & Game, Millet Fish & Game, NE Alberta Fish & Game, Sherwood Park Fish & Game

**Quarter Sections:** SW-26-051-12-W4M



## Cole Uplands

**Site Details:** This 160 acre site is located approximately 11 km northwest of St. Paul and consists of a large lake surrounded by large growth forest. Wildlife found in the area includes ungulates and waterfowl.

**Restrictions:** Day use only. No open fires. Foot access only.

**Partners:** This is a DUC site.

**Quarter Sections:** NW-31-058-10-W4M



## Lougheed Trout Pond - Enhanced Fish Stocking

**Site Details:** This pond is located on the north side of the village of Lougheed. Travel north on 52 St. and proceed past the seed-cleaning plant and Wright St. The pond is located on the east side of the road. It is stocked annually through ACA's Enhanced Fish Stocking Program with approximately 800 rainbow trout between April 15 and June 30 to enhance angling opportunities.

**Restrictions:** Day use only. No open fires. Foot access only.

**Partners:** ACA, AEP, Village of Lougheed

**Quarter Sections:** Located in Lougheed



## Gretzan

**Site Details:** This 320 acre site is located approximately 15 km southwest of Myrnam and consists of wetlands surrounded by grasses. Wildlife found in the area includes ungulates and waterfowl.

**Restrictions:** Day use only. No open fires. Foot access only.

**Partners:** This is a DUC site.

**Quarter Sections:** NW-11-053-12-W4M, NE/SW-14-053-12-W4M



## Klein

**Site Details:** This 160 acre site is located approximately 10 km northeast of Viking and consists of upland, riparian and wetland habitat. Wildlife found in the area includes moose, white-tailed and mule deer, grouse, waterfowl and a variety of songbirds.

**Restrictions:** Day use only. No open fires. Foot access only.

**Partners:** This is a DUC site.

**Quarter Sections:** SW-14-048-12-W4M



## Tompkins Lake

**Site Details:** This 320 acre site is located approximately 24 km northwest of Ashmont and consists of mixed forest around Tompkins Lake. Wildlife found in the area includes ungulates and waterfowl.

**Restrictions:** Day use only. No open fires. Foot access only.

**Partners:** This is a DUC site.

**Quarter Sections:** SW/SE-18-062-12-W4M



## Claude N. Brennan Memorial Pond - Enhanced Fish Stocking

**Site Details:** This pond is located in Vermilion Provincial Park adjacent to the campgrounds. From Highway 41 in Vermilion, the park and pond can be reached by turning west on 50 Ave. and then north on 62 St. Through ACA's Enhanced Fish Stocking Program, approximately 2,000 rainbow trout are released between April 15 and May 31 each year to enhance angling opportunities.

**Restrictions:** Day use only. No open fires. Foot access only.

**Partners:** ACA, AEP, Vermilion Provincial Park

**Quarter Sections:** NW-31-050-06-W4M



## Clifford and Mary McMaster Memorial

**Site Details:** This 160 acre site is located approximately 11.5 km south of Vilna on Twp Rd 582 and is managed for wildlife in memory of Clifford and Mary McMaster. The site consists of mature balsam poplar forest. A small lake is located in the centre of the site, and an abandoned field is located on its east side. Wildlife found in the area includes white-tailed deer, moose, black bear, ruffed grouse, waterfowl, shorebirds and a variety of small mammals and songbirds.

**Restrictions:** Day use only. No open fires. Foot access only.

**Partners:** ACA, AEP

**Quarter Sections:** NW-07-058-13-W4M



**73 Rocky**

**Site Details:** This 161 acre site is located approximately 12 km northwest of Innisfree and consists of upland, riparian and wetland habitat. Wildlife found in the area includes white-tailed deer, waterfowl and a variety of songbirds.

**Restrictions:** Day use only. No open fires. Foot access only.

**Partners:** This is a DUC site.

**Quarter Sections:** NE-16-052-11-W4M



**74 Archibald A 3**

**Site Details:** This 160 acre site is located approximately 4 km northwest of Irma and consists of upland, riparian and wetland habitat. Wildlife found in the area includes moose, white-tailed and mule deer, grouse, waterfowl and a variety of songbirds.

**Restrictions:** Day use only. No open fires. Foot access only.

**Partners:** This is a DUC site.

**Quarter Sections:** NW-04-046-09-W4M



**75 7D Coulee**

**Site Details:** This 757 acre site is located approximately 5 km east of Innisfree and consists of wetland, grassland and bush habitat. Wildlife found in the area includes white-tailed and mule deer, waterfowl and a variety of songbirds.

**Restrictions:** Please contact Robbin Hunka at 780-608-4908 to access this property. Day use only. No open fires.

**Partners:** This is a DUC site.

**Quarter Sections:** NW/SW-31-050-10-W4M, NE/SE-36-050-11-W4M, NW/SW-06-051-10-W4M



**76 Kochan R**

**Site Details:** This 160 acre site is located approximately 27 km southwest of Vermilion and consists of upland, riparian and wetland habitat. Wildlife found in the area includes moose, white-tailed and mule deer, grouse, waterfowl and a variety of songbirds.

**Restrictions:** Day use only. No open fires. Foot access only.

**Partners:** This is a DUC site.

**Quarter Sections:** SW-01-049-08-W4M



**77 Battle River Ridge**

**Site Details:** This 127 acre site is located approximately 18 km north of Wainwright. Travel north on Highway 41 from Wainwright for 17 km and then turn east on Twp 464B for 1 km. The site is located south of the main county road that runs along the north side of the quarter. This site is typical of aspen parkland, with forested areas, coulees and native range. Wildlife found in the area includes white-tailed and mule deer, moose, grouse and a variety of small mammals and songbirds.

**Restrictions:** Day use only. No open fires. Foot access only.

**Partners:** ACA, AEP

**Quarter Sections:** NW-28-046-06-W4M except lands north and west of Twp Rd 464B



**78 Stoney Lake**

**Site Details:** This 247 acre site is located approximately 14 km west of Elk Point and consists of aspen forest adjacent to Stoney Lake. Take Highway 646 west from Elk Point to RR 83, turn south and travel approximately 0.4 km. Foot access is possible to Stoney Lake, which supports northern pike and yellow perch. Wildlife found in the area includes white-tailed and mule deer, moose, black bear, grouse and a variety of small mammals and songbirds.

**Restrictions:** Day use only. No open fires. Foot access only.

**Partners:** ACA, AEP

**Quarter Sections:** SW/SE-27-056-08-W4M



**79 Westbrook 2**

**Site Details:** This 320 acre site is located approximately 20 km south of Minburn and consists of upland, riparian and wetland habitat. Wildlife found in the area includes moose, white-tailed and mule deer, grouse, waterfowl and a variety of songbirds.

**Restrictions:** Day use only. No open fires. Foot access only.

**Partners:** This is a DUC site.

**Quarter Sections:** NE/SE-10-048-10-W4M



**80 Rauser 1**

**Site Details:** This 160 acre site is located approximately 16 km northeast of Kinsella and consists of upland, riparian and wetland habitat. Wildlife found in the area includes moose, white-tailed and mule deer, grouse, waterfowl and a variety of songbirds.

**Restrictions:** Day use only. No open fires. Foot access only.

**Partners:** This is a DUC site.

**Quarter Sections:** SE-06-048-10-W4M



**81 Geneva Lake**

**Site Details:** This 160 acre site, located approximately 44 km northwest of Vermilion, was partially donated by Victor Bilyk to conserve wildlife habitat. From Vermilion, travel west on Highway 16 to Highway 881, turn north on Highway 881 and travel 21 km. The site is located on the west side of the highway and consists of aspen forest with a few small hay meadows. This habitat provides shelter for wintering deer and grouse and provides nesting cover for songbirds, birds of prey, upland birds and waterfowl.

**Restrictions:** Day use only. No open fires. Foot access only.

**Partners:** ACA, AEP

**Quarter Sections:** SE-23-052-09-W4M



**82 Lac Delorme**



**Site Details:** This 89 acre site is located approximately 16 km southeast of St. Paul and consists of mature aspen forest with a narrow riparian zone next to Lac Delorme. From St. Paul, travel east on Highway 29 to Highway 881, turn south and travel 4.8 km to Twp Rd 574, turn east and travel 4.8 km to RR 85, turn south and travel 4 km to Twp Rd 571, turn east and travel 1.6 km to RR 84, and then turn south and travel 0.5 km to the site located on the west side of the road. The St. Paul Beavers, Cubs and Scouts have been Volunteer Stewards at Lac Delorme for years, and the tree seedlings they planted are flourishing, now between 2 and 3 metres high. Completely encircled by a tangle of thick forest, Lac Delorme is a sparkling little lake stocked annually with rainbow trout by AEP. It also hosts a family of loons – the birds fly from Lac Delorme to another nearby lake every single day in the spring and summer. We know it's officially springtime when the loons call as they fly over for the first time in April. This site is also great for white-tail hunting in the fall, and in the winter a neighbourhood friend usually clears a skating rink on the lake. It's a warm and welcoming site to enjoy through every season.

**Restrictions:** Day use only. No open fires. Boat access to the lake is over an unimproved trail to use at your own risk.

**Partners:** ACA, AEP

**Quarter Sections:** NE-05-057-08-W4M



**83 Merlin**

**Site Details:** This 160 acre site is located approximately 19 km northeast of Sedgewick and consists of upland, riparian and wetland habitat. Wildlife found in the area includes moose, white-tailed and mule deer, grouse, waterfowl and a variety of songbirds.

**Restrictions:** Day use only. No open fires. Foot access only.

**Partners:** This is a DUC site.

**Quarter Sections:** SE-35-045-12-W4M





**84 SWAP**

**Site Details:** This 160 acre site is located approximately 21 km northwest of Innisfree and consists of upland, riparian and wetland habitat. Wildlife found in the area includes white-tailed deer, waterfowl and a variety of songbirds.

**Restrictions:** Day use only. No open fires. Foot access only.

**Partners:** This is a DUC site.

**Quarter Sections:** NW-29-052-11-W4M



**85 Osback 3**

**Site Details:** This 160 acre site is located approximately 16 km southwest of Kinsella and consists of upland, riparian and wetland habitat. Wildlife found in the area includes moose, white-tailed and mule deer, grouse, waterfowl and a variety of songbirds.

**Restrictions:** Day use only. No open fires. Foot access only.

**Partners:** This is a DUC site.

**Quarter Sections:** NE-03-046-12-W4M



**86 Rauser 5**

**Site Details:** This 160 acre site is located approximately 12 km northeast of Viking and consists of upland, riparian and wetland habitat. Wildlife found in the area includes moose, white-tailed and mule deer, grouse, waterfowl and a variety of songbirds.

**Restrictions:** Day use only. No open fires. Foot access only.

**Partners:** This is a DUC site.

**Quarter Sections:** SE-01-048-12-W4M



**87 Rocky II**

**Site Details:** This 161 acre site is located approximately 12 km northwest of Innisfree and consists of upland, riparian and wetland habitat. Wildlife found in the area includes white-tailed deer, waterfowl and a variety of songbirds.

**Restrictions:** Day use only. No open fires. Foot access only.

**Partners:** This is a DUC site.

**Quarter Sections:** SE-16-052-11-W4M



**88 Wasyliw H 27**

**Site Details:** This 160 acre site is located approximately 21 km south of Two Hills and consists of wetland, grassland and bush habitat. Wildlife found in the area includes waterfowl and a variety of songbirds.

**Restrictions:** Day use only. No open fires. Foot access only.

**Partners:** This is a DUC site.

**Quarter Sections:** SE-31-052-12-W4M



**89 Silverberry**

**Site Details:** Silverberry has it all. An expansive, 2,100 acre property with an impressive range of habitat, this site boasts lakes, pine stands, bogs and a ravine complex. Thriving riparian habitat, thick spruce canopies, rolling willow hills, open grassy fields, and mature poplar forest are all here to explore. Berry pick for strawberries, saskatoons and chokecherries or try foraging for bolete mushrooms and wild mint. And don't forget the wild hazelnuts that are ready to harvest in the fall. If you're a hunter, the diversity of habitat means plenty of opportunities to hunt a range of species. A DUC water-control structure has created an excellent waterfowl marsh west of the lake. The site is located approximately 12 km northeast of Myrnam. From Myrnam, travel east on Highway 45 for 12.8 km to RR 80 and then turn north and travel 3.2 km. RR 80 runs through the west-central portion of the site. Two small parking lots are located in the western and central portions of the site.



**Restrictions:** Day use only. No open fires. Foot access only with the exception of snowmobile use on designated trails and vehicle use on road allowances only.

**Partners:** ACA, AEP, ASRPWF, DUC

**Quarter Sections:** NW/NE-29-054-07-W4M, NW/NE/SW/SE-30-054-07-W4M, SW/SE-31-054-07-W4M, SW-32-054-07-W4M, NW/NE/SW/SE-25-054-08-W4M



**90 Reishus 80**

**Site Details:** This 80 acre site is located approximately 18 km northeast of Viking and consists of upland, riparian and wetland habitat. Wildlife found in the area includes moose, white-tailed and mule deer, grouse, waterfowl and a variety of songbirds.

**Restrictions:** Day use only. No open fires. Foot access only.

**Partners:** This is a DUC site.

**Quarter Sections:** NW-36-048-12-W4M



**91 Bud Miller Park Pond - Enhanced Fish Stocking**

**Site Details:** This pond is located in Bud Miller All Seasons Park in Lloydminster. Access to the park is via 59 Avenue. Through ACA's Enhanced Fish Stocking Program, approximately 3,000 rainbow trout are released in this pond between April 15



and June 30 to enhance angling opportunities.

**Restrictions:** Day use only. No open fires. Foot access only

**Partners:** ACA, AEP

**Quarter Sections:** Located in Lloydminster



**92 Two Hills Pond - Enhanced Fish Stocking**



**Site Details:** This pond is located at the south end of the town of Two Hills, just off Highway 36. It is stocked through ACA's Enhanced Fish Stocking Program with approximately 1,000 rainbow trout each year between April 15 and May 31 to enhance angling opportunities.

**Restrictions:** Day use only. No open fires. Foot access only

**Partners:** ACA, AEP, Two Hills and District Fish and Game Association


**Quarter Sections:** Located in Two Hills



**93 Rebryna 21**

**Site Details:** This 160 acre site is located approximately 19 km southeast of Elk Point. Habitat includes a large wetland surrounded by tame grassland. Wildlife found in the area includes ungulates and waterfowl.

Refer to the Alberta Hunting and Sportfishing Regulations when on Conservation Sites.



Refrain from discharging firearms for the purpose of target practice or sighting in on Conservation Sites. For the safety and enjoyment of all users and neighbouring residences, conduct these activities at a gun range.

**Restrictions:** This site is under a land use exchange agreement. Use caution when entering a property with grazing livestock. Day use only. No open fires.

**Partners:** This is a DUC site.

**Quarter Sections:** NE-30-054-06-W4M



**94 Yellowhead**

**Site Details:** This 66 acre site is located approximately 20 km northwest of Innisfree and consists of upland, riparian and wetland habitat. Wildlife found in the area includes white-tailed deer, waterfowl and a variety of songbirds.

**Restrictions:** Day use only. No open fires. Foot access only.

**Partners:** This is a DUC site.

**Quarter Sections:** SW-30-051-12-W4M



**95 Beartrap Lake**

**Site Details:** This 219 acre site is located approximately 19 km southeast of Bonnyville. Travel east on Highway 659 from Bonnyville to Highway 657, turn south on Highway 657 and travel 6.6 km, and then turn east on Twp Rd 604 and travel 3.2 km to the northwest corner of NW 21. The site is made up of two quarter sections located kitty-corner to each other. NW 21 consists of a small, abandoned field regrowing to aspen and a dense, mature aspen forest adjacent to Beartrap Lake. The northeast corner of NW 21 is private land and is not part of the site. SE 28 consists of mature, predominantly aspen, forest with some white spruce and two irregularly shaped hayfields, which are being allowed to revert naturally. Beartrap Lake contains northern pike and yellow perch. The lake can be accessed by foot through the site and by boat on the east side of the lake at a municipal campground. Wildlife found in the area includes white-tailed and mule deer, moose, black bear, grouse, waterfowl, raptors and a variety of small mammals and songbirds.

**Restrictions:** Day use only. No open fires.

**Partners:** ACA, AEP

**Quarter Sections:** NW-21-060-04-W4M, SE-28-060-04-W4M



**96 Harry Rauser**

**Site Details:** This 160 acre site is located approximately 11 km northeast of Viking and consists of upland, riparian and wetland habitat. Wildlife found in the area includes moose, white-tailed and mule deer, grouse, waterfowl and a variety of songbirds.

**Restrictions:** Day use only. No open fires. Foot access only.

**Partners:** This is a DUC site.

**Quarter Sections:** SW-06-048-11-W4M



**97 Rauser 4**

**Site Details:** This 160 acre site is located approximately 21 km northeast of Kinsella and consists of upland, riparian and wetland habitat. Wildlife found in the area includes moose, white-tailed and mule deer, grouse, waterfowl and a variety of songbirds.

**Restrictions:** Day use only. No open fires. Foot access only.

**Partners:** This is a DUC site.

**Quarter Sections:** NW-18-048-10-W4M



**98 Wallace Park Pond - Enhanced Fish Stocking**

**Site Details:** This pond is located on the south side of Highway 14 in Wainwright at the corner of Highway 14 and 10A St. It is stocked through ACA's Enhanced Fish Stocking Program with approximately 1,500 rainbow trout each year between April 15 and May 31 to enhance angling opportunities.



**Restrictions:** Day use only. No open fires. Foot access only

**Partners:** ACA, AEP, Town of Wainwright

**Quarter Sections:** Located in Wainwright



Get the *Alberta Outdoor Adventure Guide App!* Free on the App Store!



**99 Osback 2**

**Site Details:** This 160 acre site is located approximately 13 km southwest of Kinsella and consists of upland, riparian and wetland habitat. Wildlife found in the area includes moose, white-tailed and mule deer, grouse, waterfowl and a variety of songbirds.

**Restrictions:** Day use only. No open fires. Foot access only.

**Partners:** This is a DUC site.

**Quarter Sections:** NW-12-046-12-W4M



**100 Parsons 29**

**Site Details:** This 240 acre site is located approximately 3 km northeast of Sedgewick and consists of upland, riparian and wetland habitat. Wildlife found in the area includes moose, white-tailed and mule deer, grouse, waterfowl and a variety of songbirds.

**Restrictions:** Day use only. No open fires. Foot access only.

**Partners:** This is a DUC site.

**Quarter Sections:** NW/NE-15-044-12-W4M



**101 Sow**

**Site Details:** This 160 acre site is located approximately 8 km southeast of Myrnam and consists of wetlands and tame grasslands. Wildlife found in the area includes ungulates and waterfowl.

**Restrictions:** Day use only. No open fires. Foot access only.

**Partners:** This is a DUC site.

**Quarter Sections:** SE-29-053-08-W4M



**102 Alf Graham 24**

**Site Details:** This 320 acre site is located approximately 7 km south of Kitscoty and consists of upland, riparian and wetland habitat. Wildlife found in the area includes moose, white-tailed and mule deer, grouse, waterfowl and a variety of songbirds.

**Restrictions:** Day use only. No open fires. Foot access only.

**Partners:** This is a DUC site.

**Quarter Sections:** NW/NE-27-049-03-W4M



**103 Morrison**

**Site Details:** This 560 acre site is located approximately 23 km southeast of Elk Point and consists of upland and riparian habitat. From Elk Point, travel south on Highway 41 to Highway 640, turn east and travel 4.8 km to RR 63, and then turn south and travel 1.6 km. A county road runs through NW 03 and NE 03, allowing easy foot access to the site. The field in the southwest corner of SW 03 is not part of the site. Landon Lake runs through the southern portion of the site and provides excellent waterfowl habitat. Wildlife found in the area includes white-tailed deer, moose, grouse, waterfowl and small mammals and songbirds.

**Restrictions:** Day use only. No open fires. Foot access only.

**Partners:** ACA, AEP

**Quarter Sections:** NW/NE/SW/SE-03-055-06-W4M, SE-10-055-06-W4M



**104 Graham**

**Site Details:** This 160 acre site is located approximately 6 km west of Two Hills and consists of a large marsh surrounded by tame and native grasses. Wildlife found in the area includes ungulates and waterfowl.

**Restrictions:** Day use only. No open fires. Foot access only.

**Partners:** This is a DUC site.

**Quarter Sections:** NE-21-055-13-W4M



**105 Hughes G & L**

**Site Details:** This 160 acre site is located approximately 20 km north of Innisfree and consists of upland, riparian and wetland habitat. Wildlife found in the area includes white-tailed deer, waterfowl and a variety of songbirds.

**Restrictions:** Day use only. No open fires. Foot access only.

**Partners:** This is a DUC site.

**Quarter Sections:** NE-32-052-11-W4M



**Derwent**

**Site Details:** This 160 acre site is located on the south edge of the hamlet of Derwent and consists of multiple potholes surrounded by grassland. Hunting is not permitted at this site due to its proximity to Derwent and surrounding residences.

**Restrictions:** Day use only. No open fires. Foot access only.

**Partners:** This is a DUC site.

**Quarter Sections:** NW/NE-09-054-07-W4M



**Mudge**

**Site Details:** This 160 acre site is located approximately 15 km southwest of Kinsella and consists of upland, riparian and wetland habitat. Wildlife found in the area includes moose, white-tailed and mule deer, grouse, waterfowl and a variety of songbirds.

**Restrictions:** Day use only. No open fires. Foot access only.

**Partners:** This is a DUC site.

**Quarter Sections:** SW-01-046-12-W4M



**Rauser 2**

**Site Details:** This 160 acre site is located approximately 16 km northeast of Kinsella and consists of upland, riparian and wetland habitat. Wildlife found in the area includes moose, white-tailed and mule deer, grouse, waterfowl and a variety of songbirds.

**Restrictions:** Day use only. No open fires. Foot access only.

**Partners:** This is a DUC site.

**Quarter Sections:** SW-06-048-10-W4M



**Partridge**

**Site Details:** This 640 acre site is located approximately 8 km south of Elk Point. The site encompasses a wetland complex and is managed for nesting cover and ungulate winter range. Wildlife found in the area includes white-tailed and mule deer, moose, grouse, waterfowl and a variety of small mammals.

**Restrictions:** Use caution when entering a property with grazing livestock. Day use only. No open fires.

**Partners:** Beaver River Fish & Game, DUC

**Quarter Sections:** NW-13-055-07-W4, SE-23-055-07-W4, NE/SE-24-055-07-W4



**Bailey 1**

**Site Details:** This 160 acre site is located approximately 11 km southwest of Kinsella and consists of upland, riparian and wetland habitat. Wildlife found in the area includes moose, white-tailed and mule deer, grouse, waterfowl and a variety of songbirds.

**Restrictions:** Day use only. No open fires. Foot access only.

**Partners:** This is a DUC site.

**Quarter Sections:** NE-15-046-12-W4M



**Martin V L 9**

**Site Details:** This 160 acre site is located approximately 19 km northeast of Viking and consists of upland, riparian and wetland habitat. Wildlife found in the area includes moose, white-tailed and mule deer, grouse, waterfowl and a variety of songbirds.

**Restrictions:** Day use only. No open fires. Foot access only.

**Partners:** This is a DUC site.

**Quarter Sections:** NE-18-048-10-W4M



**Two Hills**

**Site Details:** This 158 acre site is located 5 km directly south of Two Hills and consists of rolling hills with aspen forest interspersed with clearings. Follow Highway 36 from Two Hills to Twp Rd 543, turn east and travel 0.8 km to the site located on the south side of the road. Saskatoon, chokecherry and pincherry make for good berry picking. Wildlife found in the area includes white-tailed and mule deer, moose, grouse, black bear and a variety of small mammals and songbirds.



**Restrictions:** Day use only. No open fires. Foot access only.

**Partners:** ACA, AEP

**Quarter Sections:** NE-18-054-12-W4M



**Alliance LUEP**

**Site Details:** This 80 acre site is located approximately 16 km southwest of Kinsella and consists of upland, riparian and wetland habitat. Wildlife found in the area includes moose, white-tailed and mule deer, grouse, waterfowl and a variety of songbirds.

**Restrictions:** Day use only. No open fires. Foot access only.

**Partners:** This is a DUC site.

**Quarter Sections:** N ½ of SE-03-046-12-W4M



**Farside**

**Site Details:** This 160 acre site is located approximately 9 km north of Innisfree and consists of wetland, grassland and bush habitat. Wildlife found in the area includes white-tailed and mule deer, waterfowl and a variety of songbirds.

**Restrictions:** Please contact Robbin Hunka at 780-608-4908 to access this property. Day use only. No open fires.

**Partners:** This is a DUC site.

**Quarter Sections:** NW-03-052-11-W4M



**Haun/Christensen**

**Site Details:** This 160 acre site is located approximately 18 km north of Irma and consists of upland, riparian and wetland habitat. Wildlife found in the area includes moose, white-tailed and mule deer, grouse, waterfowl and a variety of songbirds.

**Restrictions:** Day use only. No open fires. Foot access only.

**Partners:** This is a DUC site.

**Quarter Sections:** NE-23-047-09-W4M



**Roy K & L 27**

**Site Details:** This 160 acre site is located approximately 11 km northwest of Innisfree and consists of upland, riparian and wetland habitat. Wildlife found in the area includes white-tailed deer, waterfowl and a variety of songbirds.

**Restrictions:** Day use only. No open fires. Foot access only.

**Partners:** This is a DUC site.

**Quarter Sections:** NE-29-052-11-W4M



**Sandy Lake**

**Site Details:** This 10 acre site is located approximately 23 km northeast of Willingdon and is managed as wildlife habitat in an area with recreational development.

**Restrictions:** Day use only. No open fires. Foot access only.

**Partners:** Willingdon Fish & Game

**Quarter Sections:** NW-27-056-13-W4



**Morecambe**

**Site Details:** This 106 acre site is located approximately 17 km east of Two Hills. Travel east on Highway 45 from Two Hills for 3 km to Twp Rd 550. Turn north and follow the road east for 9.6 km to RR 111. Turn south and travel 0.8 km to the site located on the east side of the road. The site includes the woodlands and wetlands within the quarter section. A 53 acre farm development lease is not part of the site. Wildlife found in the area includes white-tailed deer, moose, ruffed grouse, waterfowl, small mammals and songbirds.

**Restrictions:** Day use only. No open fires. Foot access only. For information regarding access to agricultural public land, please refer to [www.AEP.alberta.ca](http://www.AEP.alberta.ca).

**Partners:** ACA, AEP

**Quarter Sections:** SW-36-054-11-W4M



**Don't be a poacher. Know the regulations.**



**120 Viking Pond - Enhanced Fish Stocking**

**Site Details:** This pond is a dugout located just off Highway 36 in the northwest corner of the town of Viking. It is stocked through ACA's Enhanced Fish Stocking Program with approximately 1,000 rainbow trout each year between April 15 and May 31 to enhance angling opportunities.

**Restrictions:** Day use only. No open fires. Foot access only

**Partners:** ACA, AEP

**Quarter Sections:** NE-35-047-13-W4M



**121 Roland K & L**

**Site Details:** This 160 acre site is located approximately 10 km southwest of Minburn and consists of upland, riparian and wetland habitat. Wildlife found in the area includes moose, white-tailed and mule deer, grouse, waterfowl and a variety of songbirds.

**Restrictions:** Day use only. No open fires. Foot access only.

**Partners:** This is a DUC site.

**Quarter Sections:** NW-15-049-10-W4M



**122 Vandenberg**

**Site Details:** This 160 acre site is located approximately 20 km southwest of Myrnam and consists of wetlands and tame grasslands. Wildlife found in the area includes ungulates and waterfowl.

**Restrictions:** Day use only. No open fires. Foot access only.

**Partners:** This is a DUC site.

**Quarter Sections:** SW-20-053-11-W4M



**123 North Vilna**

**Site Details:** This 161 acre site occurs near two other Conservation Sites: Vilna (D4-35) and Carroll Lakes Uplands (D4-62). From the village of



Vilna, travel east on Highway 28 for approximately 7 km and then travel north on RR 130 for another 4 km to reach the east side of the site. The site lies on the west side of RR 130 and the south side of Twp Rd 602. An all-weather road runs along the eastern and northern boundaries of the site, facilitating easy access for recreational users. Deer populations are generally healthy in the area because of the large expanse of relatively intact habitat in the surrounding area. Prickly raspberry and saskatoon bushes are abundant, making this a berry picker's heaven.

**Restrictions:** Day use only. No open fires. Foot access only.

**Partners:** ACA, Suncor Energy Foundation

**Quarter Sections:** NE-12-060-13-W4M



**124 North River**

**Site Details:** This 155 acre site is located near Stoney Lake Conservation Site (D4-78) and provides an important linkage along the river valley corridor of the North Saskatchewan River. An all-weather road runs along the site's eastern and southern boundaries, facilitating easy access for recreational users. The knob and kettle topography allows for a mosaic of deciduous forest, dominated by trembling aspen and balsam poplar, naturalizing meadows and shrublands.

**Restrictions:** Day use only. No open fires. Foot access only.

**Partners:** ACA, Suncor Energy Foundation

**Quarter Sections:** SE-03-056-08-W4M



**125 Musidora 2**

**Site Details:** This 320 acre site is located approximately 18 km southeast of Two Hills. The landscape gives rise to rolling hills of aspen-dominated forests, small pockets of seasonal wetlands, and a 30 acre open field in the northeast corner. The area is perfect for black currants, a true treat for berry pickers! From Morecambe, travel 4 km south on Highway 870, turn west on Twp Rd 540 and travel 3.2 km, and then turn



south on RR 112 and travel 2 km to the site located on the west side of the road. Nearby Conservation Sites include Vandenberg (D4-122), Musidora (D4-3), Musidora 3 (D4-127), Plain Lake (D4-56) and South Plain Lake (D4-43).

**Restrictions:** Day use only. No open fires. Foot access only.

**Partners:** ACA, Suncor Energy Foundation

**Quarter Sections:** NW/NE-27-053-11-W4M



**126 Lac Emelien**

**Site Details:** This 160 acre site is located approximately 15 km southeast of Myrnam and consists of rolling hills with aspen-dominated forests and small pockets of seasonal wetlands. From Myrnam, travel south on Highway 881 for 13 km, turn east on Highway 631 and travel 3.5 km, and then turn south on RR 85 and travel 1.5 km to the site located on the east side of the road. When in season, patches of raspberries and saskatoons make a sweet treat. Geneva Lake Conservation Site (D4-81) is located approximately 3.5 km southwest of this site.



**Restrictions:** Day use only. No open fires. Foot access only.

**Partners:** ACA, ASRPWF

**Quarter Sections:** NW-29-052-08-W4M



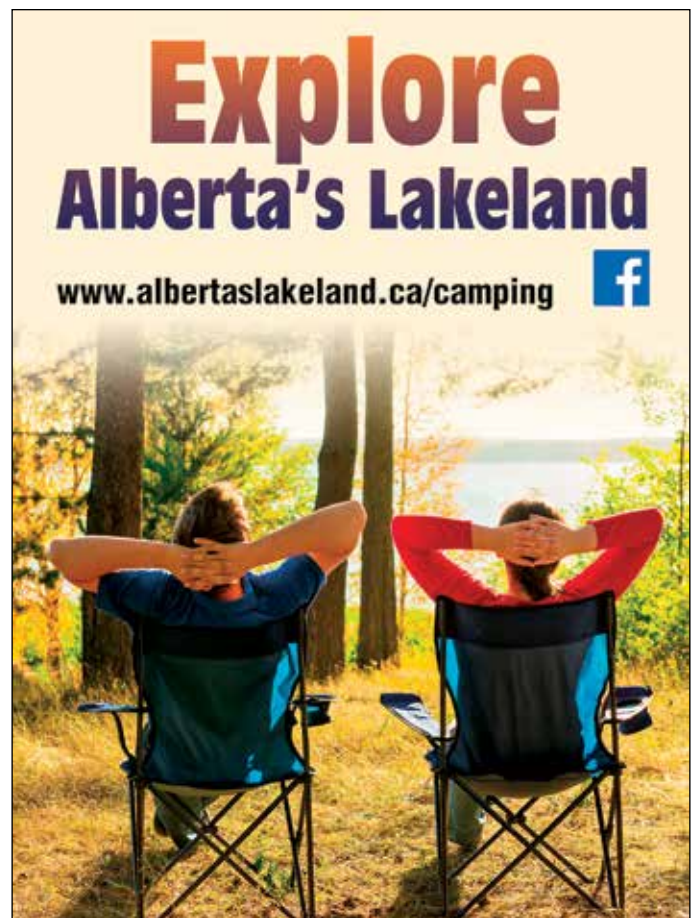
**127 Musidora 3**

**Site Details:** This 160 acre site is located approximately 17 km southeast of Two Hills and consists largely of aspen forests with small open fields and scattered, shallow wetlands. From Morecambe, travel 7.5 km south on Highway 870, turn west on Twp Road 534 and travel 2.4 km. The site is located on the south side of the road. There are several other Conservation Sites within a 5 km radius of Musidora 3, further enhancing your recreational experience. These include Vandenberg (D4-122), Plain Lake (D4-56), South Plain Lake (D4-43) Musidora (D4-3) and Musidora 2 (D4-125).

**Restrictions:** Day use only. No open fires. Foot access only.

**Partners:** ACA, Suncor Energy Foundation

**Quarter Sections:** NW-23-53-11-W4



# Hunting in Alberta is more than food on the table.

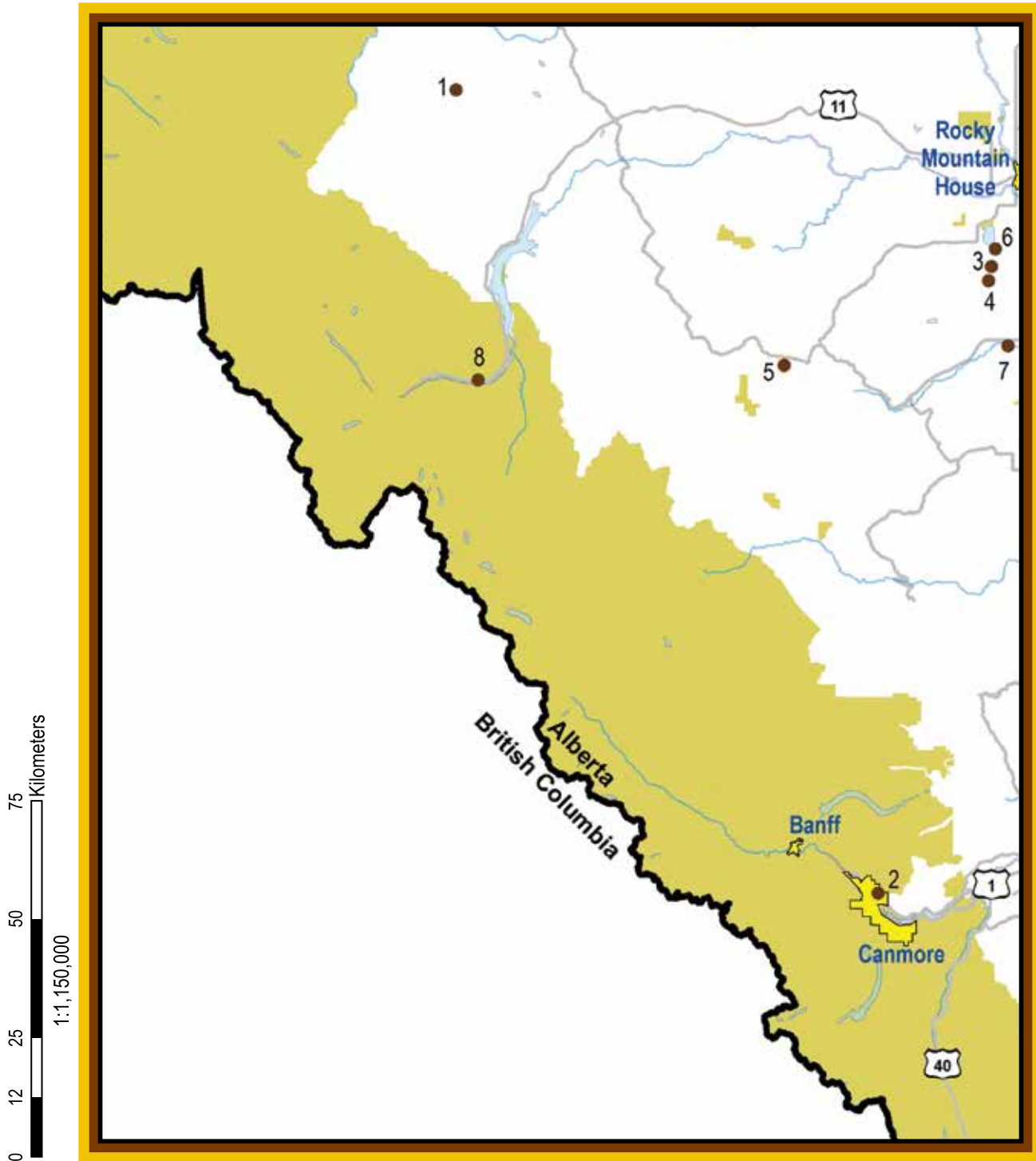
A few successful hunts can feed you for the year, but the memories will nourish you for life.

When you learn to hunt, you experience a side of Alberta that many do not. When you teach someone to hunt, you share Alberta's true personality with them, inspiring a lifelong passion.

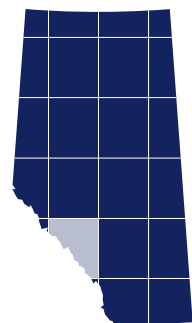


**REPORT A  
POACHER**  
[www.reportapoacher.com](http://www.reportapoacher.com)  
**1-800-642-3800**





- Conservation Sites
- Parks and Protected Areas





## GET INDOORS *LIGHTNING FAST*

Outside is not a safe place to be in a lightning storm. It's a good idea to check the weather before spending any time in the wilderness, but if you should be surprised by a storm, there are things you can do that will make you less of a target.

First, if you are in the water, get out the second you see or hear signs of an impending storm (darkening sky or thunder). Water is a conductor of electricity and the charge will travel across the entire surface in all directions.

Then you'll want to look for shelter. The shelter should have four walls, electrical outlets and plumbing or an all-steel vehicle. Picnic shelters, outhouses, convertible tops and golf carts will not offer any protection and may even make you more of a target as they have nothing to ground the strike.

Stay away from:

- Metal (backpack frames, walking sticks, crampons, water bottles, tent poles).
- Each other. Staying apart will lessen the chance of multiple people being struck.
- Trees and other tall objects. Lightning is drawn to the tallest object.
- Long conductors (power lines, metal fences, railroad tracks, bridges). Like water, the charge travels along these things.

When caught in a lightning storm, not able to get to shelter, you should find the lowest spot you can and assume the "lightning position:" crouch down as low as you can standing on the balls of your feet, feet close together, and wrap your arms around your knees with your head lowered. This gives lightning the shortest distance possible to the ground. ⚡



### **Blackstone-Wapiabi Elk Range**

*Site Details:* This 4,397 acre site is located approximately 110 km west of Rocky Mountain House and is situated in the Blackstone-Wapiabi Forest Land Use Zone. The site is a wildlife enhancement area where mechanical clearing and prescribed burning have been conducted to improve ungulate winter range conditions. This location provides good hunting opportunities for elk in the Rocky Mountain Forest Reserve. In addition, other big game species found in this area include moose, white-tailed deer, mule deer and black bear. Upland game birds common to the area include ruffed grouse, spruce grouse and occasionally dusky grouse at higher elevations.



Get the *Alberta Outdoor Adventure Guide App!*  
Free on the App Store!



**Restrictions:** Refer to recreational access guidelines developed by AEP for the Blackstone-Wapiabi Forest Land Use Zone at [www.AEP.alberta.ca](http://www.AEP.alberta.ca).

**Partners:** ACA, AEP

**Quarter Sections:** NE/SE-21-040-18-W5M, NW/NE/SE-22-040-18-W5M, NW/SW-26-040-18-W5M, SE-27-040-18-W5M, SE-28-040-18-W5M, NW/NE-31-040-18-W5M, NW/NE-32-040-18-W5M, NW-33-040-18-W5M, NW/NE/SW/SE-35-040-18-W5M, SW-36-040-18-W5M, NW/NE-36-040-19-W5M, NW/SE-04-041-18-W5M, SW/SE-05-041-18-W5M, SW/SE-06-041-18-W5M, SE-01-041-19-W5M, NE/SE-27-041-19-W5M, NW/NE/SW/SE-33-041-19-W5M, NW/SW/SE-35-041-19-W5M, NW-36-041-19-W5M, NW-02-042-19-W5M, NE/SW/SE-04-042-19-W5M, SE-09-042-19-W5M, NW/SW/SE-10-042-19-W5M, SW-11-042-19-W5M, SW/SE-12-042-19-W5M



## Eagle Terrace

**Site Details:** This 74 acre site is located north of the Trans-Canada Highway in Canmore. The site is a wildlife enhancement area where an important large mammal migration corridor has been protected from development. Wildlife found in the area includes mule deer, elk, moose, black bear, grizzly bear, cougars, wolves, coyotes, grouse and a variety of small mammals and songbirds.

**Restrictions:** Day use only. No open fires. Foot access only.

**Partners:** ACA, AFGA, RMEFC

**Quarter Sections:** NE-33-024-10-W5M, NW-34-024-10-W5M



## Mitchell Lake - Lake Aeration

**Site Details:** This 46-acre site is located approximately 19 km southwest of Rocky Mountain House and consists of a fisheries access site that provides sport fishing opportunities. Camping facilities, two small floating piers, boat launch and maintained parking area are available. AEP stocks this lake annually with rainbow trout and brown trout and it is aerated during the winter through ACA's Lake Aeration Program.



**Restrictions:** This site is located within Mitchell Lake Provincial Recreation Area and is subject to its rules and regulations. No gas powered motors.

**Partners:** ACA, ALF, Anger Enterprises Ltd., AEP, ATPR, Rocky Fish & Game

**Quarter Sections:** NE-25-037-08-W5M, SE-36-37-8-W5M



## Prairie Creek

**Site Details:** This site is located approximately 21 km southwest of Rocky Mountain House. This is a fisheries enhancement area. Cattle exclusion fencing has been constructed along Prairie Creek to improve riparian and instream habitat conditions. This creek provides good angling opportunities, primarily for brown trout, as well as brook trout and mountain whitefish. Lands surrounding the riparian corridor are Crown grazing leases; therefore, anglers must remain within the fenced corridor or obtain permission to do otherwise.

**Restrictions:** Day use only. No open fires. Refer to access condition information provided by AEP on the Recreational Access to Agricultural Public Land website for leased Crown lands at [www.AEP.alberta.ca](http://www.AEP.alberta.ca).

**Partners:** ACA, AEP

**Quarter Sections:** SW-24-037-08-W5M



## South Idlewilde

**Site Details:** This 1,776 acre site is located approximately 55 km southwest of Rocky Mountain House and is situated in the Kiska/Willson Forest Land Use Zone. The site is a wildlife enhancement area where mechanical clearing and prescribed burning have been conducted to improve ungulate winter range conditions. This site provides backcountry hunting opportunities for elk, white-tailed and mule deer in the Rocky Mountain Forest Reserve. Other wildlife found in the area includes moose, black bear, ruffed grouse, spruce grouse and occasionally dusky grouse at higher elevations. This site also provides access to fishing for brown trout, bull trout and mountain whitefish in the Clearwater River.

**Restrictions:** Refer to recreational access guidelines developed by AEP for the Bighorn Backcountry at [www.AEP.alberta.ca](http://www.AEP.alberta.ca).

**Partners:** ACA, AEP

**Quarter Sections:** NW/NE-30-035-11-W5M, NW/SW-21-035-12-W5M, NW/NE-25-035-12-W5M, SW-28-035-12-W5M, SW/SE-34-035-12-W5M, SE-35-035-12-W5M, SW/SE-36-035-12-W5M



## Ironside Pond - Lake Aeration

**Site Details:** This 34 acre site is located approximately 15 km southwest of Rocky Mountain House and consists of a day-use, fisheries access site that provides good sport fishing opportunities. AEP stocks this pond annually with rainbow trout, and it is aerated during the winter through Alberta Conservation Association's Lake Aeration Program. A maintained parking area and a foot access boat launch are available.



**Restrictions:** Day use only. No open fires. Foot access only.

**Partners:** ACA, ALF, Clearwater County, AEP, FESA, Keyera Energy, Northern Lights Fly Tyers and Fishers, TUC Edmonton

**Quarter Sections:** NW-06-038-07-W5M, SW-07-038-07-W5M



## Alford Creek

**Site Details:** This site is located approximately 30 km south of Rocky Mountain House. The site is a fisheries enhancement area where cattle fencing has been constructed along Alford Creek to improve riparian and instream habitat conditions. The creek provides good angling opportunities, primarily for brown and brook trout, as well as mountain whitefish. Lands surrounding the riparian corridor are privately-owned and Crown grazing lease; therefore, anglers must remain within the fenced corridor or obtain permission to do otherwise.

**Restrictions:** Day use only. No open fires. Please obtain permission from the landowner for access to private lands and refer to access condition information provided by AEP on the Recreational Access to Agricultural Public Land website for leased Crown lands at [www.AEP.alberta.ca](http://www.AEP.alberta.ca).

**Partners:** ACA, AEP

**Quarter Sections:** NE-11-036-07-W5M



## Landslide Lake Interpretive Fire Trail

**Site Details:** This site is located approximately 170 km west of Rocky Mountain House and is situated within the 5,700 hectare Upper North Saskatchewan Prescribed Burn, which was conducted in 2009 as part of the R11 Forest Management Plan. The Interpretive Trail was developed as a tool to teach people about fire ecology, in particular, the role of fire in forest management. The Fire Trail consists of two loops: the Short Loop is an easy 400 metre walk through aspen forest, and the Long Loop is a 2 km walk through slightly more hilly areas of the prescribed burn area. Interpretive signage guides visitors through the regenerating forest, and pamphlets about the trail and a fire fact sheet can be found on-site and at AEP, Parks Canada and ACA offices. Wildlife found in the area includes elk, bear, sheep, deer, woodpeckers and a variety of small mammals and songbirds.

**Restrictions:** Day use only. No open fires. Foot access only.

**Partners:** ACA, AEP, ASRPWF, Mountain Equipment Co-op, TD Friends of the Environment Foundation

**Quarter Sections:** SW-15-035-18-W5M



Map Grid **C2**

**108**

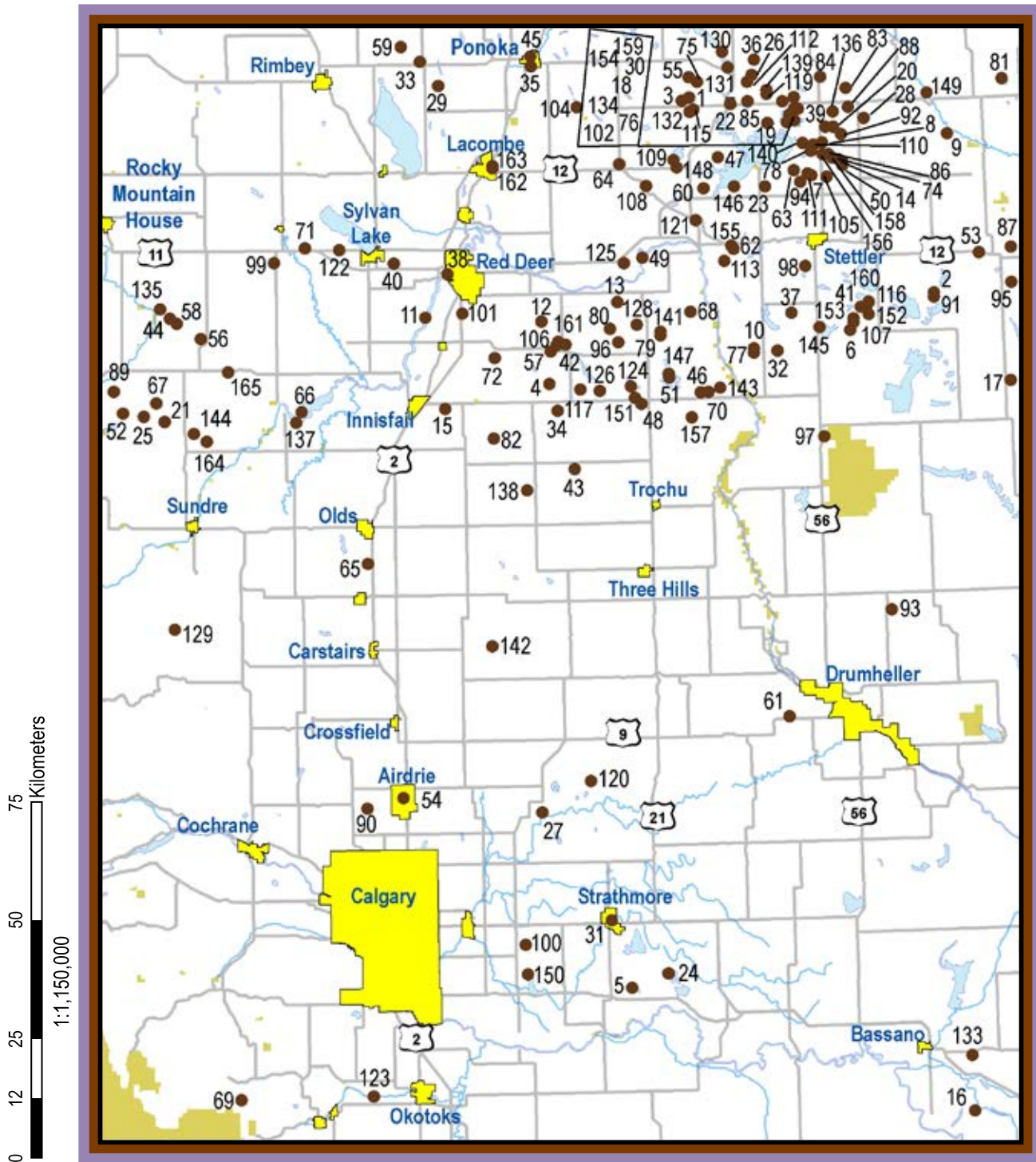


## Salt Creek

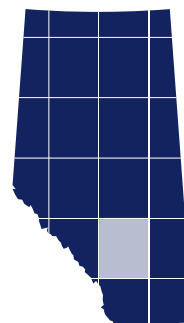
**Partnerships:** Alberta Conservation Association, Suncor Energy Foundation

*photo: ACA, Garret Mcken*





- Conservation Sites
- Parks and Protected Areas



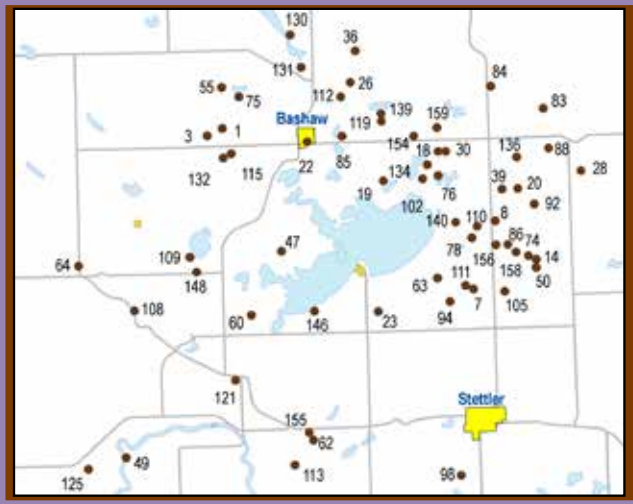


photo: ACA, Mike Jokinen

# SHIVERING BAD, NOT SHIVERING WORSE

Hypothermia is a very dangerous condition where a person’s body temperature is much lower than it should be. It’s unlikely that you will notice the signs of hypothermia in your own body but keeping a close eye on your friends and family while out in the wilderness could save their lives. The condition ranges from mild to severe with the symptoms showing worsening signs of distress.

Symptoms include:

- Shivering. Though as the body gets colder, it’ll stop shivering to retain heat.
- Loss of motor skills and speech is slurred (a little like someone who’s had too much to drink; either way, don’t give him alcohol).
- Confusion and poor decision making (a person suffering from severe hypothermia may remove all his clothing as he mistakenly thinks that his body is too warm).
- Eventually, a weak pulse, curling up into the fetal position, and unconsciousness.

Obviously, it would be better to recognize hypothermia in the mild stage and take steps to reverse it then, but that isn’t always the case. To warm someone up, you might try:

- Move the person into a warm environment. Remove all wet clothes and cover him with blankets.
- If you are not near shelter, make sure there are warm and dry blankets on the ground for the person to lay on.
- Share body heat. Skin to skin contact works best.
- Do not try to rub the person to warm him; jostling could cause cardiac arrest.
- Do not try to use extreme heat to warm him; warm beverages rather than hot and warm blankets rather than a hot heating pad or water bottle. ⚠️



## Windsor Lake – Enhanced Fish Stocking

**Site Details:** This site is located approximately 12 km west of Bashaw. The lake is stocked through ACA’s Enhanced Fish Stocking Program with 4,000 rainbow trout annually to enhance angling opportunities. The lake also supports a large population of grebes.



**Restrictions:** Day use only. No open fires. Foot access only. No hunting.

**Partners:** ACA, AEP, Camrose County

**Quarter Sections:** SW-10-042-22-W4M



## Tanglefoot North

**Site Details:** This 160 acre site is located approximately 8 km south of Gadsby and consists of wetland and grassland habitat. Wildlife found in the area includes white-tailed and mule deer, waterfowl and a variety of songbirds.

**Restrictions:** Day use only. No open fires. Foot access only.

**Partners:** This is a DUC site.

**Quarter Sections:** NW-27-037-17-W4M

Shell  
True North Forest™

# CONSERVING LAND FOR GENERATIONS TO COME

The Shell True North Forest is part of our ongoing efforts to address the footprint of our oil sands operations. This natural environment in Northwest Alberta is an important habitat and migratory route for wildlife in the area. Through initiatives like the Shell True North Forest, we are protecting natural areas for Canadians to enjoy well into the future.

[www.shell.ca/truenorthforest](http://www.shell.ca/truenorthforest)



## Moltzahn

**Site Details:** This 118 acre site is located 9.6 km west of Bashaw on Highway 605. Turn north on RR 224 and travel 0.8 km to the site located on the east side of the road. Habitat at the site consists of native parkland interspersed with small wetlands. Wildlife found in the area includes white-tailed deer, moose, ruffed grouse and woodland songbirds. This site also offers saskatoon berry picking opportunities.

**Restrictions:** Day use only. No open fires. Foot access only.

**Partners:** ACA, AEP

**Quarter Sections:** NW-04-042-22-W4M



## Veteran

**Site Details:** This 158 acre site is located approximately 25 km east of Innisfail and consists of wetland and bush habitat. Wildlife found in the area includes moose, white-tailed and mule deer, waterfowl and a variety of songbirds.

**Restrictions:** Day use only. No open fires. Foot access only.

**Partners:** This is a DUC site.

**Quarter Sections:** SW-05-036-25-W4M



## Slemko

**Site Details:** This 286 acre site is located approximately 16 km south of Strathmore and consists of upland, riparian and wetland habitat. Wildlife found in the area includes waterfowl, gray partridge and a variety of songbirds.

**Restrictions:** Day use only. No open fires. Foot access only.

**Partners:** This is a DUC site.

**Quarter Sections:** NE/SE-36-022-25-W4M



## Connie South

**Site Details:** This 160 acre site is located approximately 19 km south of Stettler and consists of wetland,

grassland and bush habitat. Wildlife found in the area includes white-tailed and mule deer, waterfowl and a variety of songbirds.

**Restrictions:** Day use only. No open fires. Foot access only.

**Partners:** This is a DUC site.

**Quarter Sections:** SW-02-037-19-W4M



## Gilbert

**Site Details:** This 320 acre site is located approximately 12 km north of Stettler and consists of wetland, grassland and bush habitat. Wildlife found in the area includes white-tailed and mule deer, waterfowl and a variety of songbirds.

**Restrictions:** Day use only. No open fires. Foot access only.

**Partners:** This is a DUC site.

**Quarter Sections:** NE/SE-18-040-19-W4M



## Larose

**Site Details:** This 148 acre site is located approximately 28 km southeast of Bashaw and consists of native parkland habitat. Travel east on Highway 53 from Bashaw to Highway 56. Travel 8.5 km south on Highway 56 to the site located on the east side of the highway. Wildlife found in the area includes white-tailed and mule deer, grouse and a variety of small mammals and songbirds.

**Restrictions:** Day use only. No open fires. Do not use the driveway or approach associated with the privately-owned acreage near the southeast corner of the site.

**Partners:** ACA, DUC, NCC

**Quarter Sections:** NW-04-041-19-W4M



## Battle River Section 7

**Site Details:** This unique 474 acre site is located along the Battle River, approximately 23 km southeast of Donalda. Wildlife found in the area includes white-tailed deer, mule deer, moose, grouse, small mammals, songbirds and a heron colony. The badlands habitat along the river hosts cactus



species. Berry picking opportunities occur at this site.

**Restrictions:** Day use only. No open fires. Foot access only.

**Partners:** ACA, AEP

**Quarter Sections:** NW/NE/SW/SE-07-041-16-W4M



### Kerbes

**Site Details:** This 160 acre site is located approximately 14 km northwest of Big Valley and consists of wetland, grassland and bush habitat. Wildlife found in the area includes moose, white-tailed and mule deer, waterfowl and a variety of songbirds.

**Restrictions:** Day use only. No open fires. Foot access only.

**Partners:** This is a DUC site.

**Quarter Sections:** SE-27-036-21-W4M



### Braithwaite

**Site Details:** This 27 acre site is located on the north shore of the Red Deer River, approximately 7 km north of Penhold. Wildlife found in the area includes white-tailed and mule deer, grouse and a variety of small mammals and songbirds.

**Restrictions:** Day use only. No open fires. Obtain permission from the landowner before crossing private land to access this site.

**Partners:** Zone 3 Fish & Game

**Quarter Sections:** SW-22-037-28-W4M



### Radar Hill

**Site Details:** This 480 acre site is located approximately 14 km southeast of Red Deer. To access the site, travel 16 km east of Red Deer on Highway 595, then south 4.8 km. Alternatively, the site may be accessed from the east on Twp Rd 372 (fair-weather road). The heavily treed hilltop provides views in all directions. Wildlife that frequent the site include moose, elk, white-tailed deer, squirrels and forest songbirds. The site also offers cranberry picking opportunities.



**Restrictions:** Day use only. No open fires. Foot access only.

**Partners:** ACA, AEP

**Quarter Sections:** NW/SW/SE-18-037-25-W4M



### Fabris

**Site Details:** This 160 acre site is located approximately 31 km east of Red Deer and consists primarily of forest interspersed with wetlands. To access this site, travel 30.4 km east of Red Deer on Highway 595, and then travel south for 3.2 km on RR 243, east 1.6 km and back north on RR 242 for 1.6 km on an undeveloped road allowance. The site provides excellent hunting opportunities for white-tailed deer, moose, elk and ruffed grouse. Other recreational opportunities include saskatoon berry picking and wildlife viewing for songbirds, raptors, owls and amphibians.

**Restrictions:** Day use only. No open fires. Foot access only.

**Partners:** ACA, AEP

**Quarter Sections:** NW-26-037-24-W4M



### Dennis Doug

**Site Details:** This 160 acre site is located approximately 16 km north of Stettler and consists of wetland, grassland and bush habitat. Wildlife found in the area includes white-tailed and mule deer, waterfowl and a variety of songbirds.

**Restrictions:** Day use only. No open fires. Foot access only.

**Partners:** This is a DUC site.

**Quarter Sections:** SE-26-040-19-W4M



### Center Slough

**Site Details:** This 160 acre site is located approximately 5 km east of Innisfail and consists of wetland, grassland and bush habitat. Wildlife found in the area includes white-tailed deer, waterfowl and a variety of songbirds.

**Restrictions:** Day use only. No open fires. Foot access only.

**Partners:** This is a DUC site.

**Quarter Sections:** SE-24-035-28-W4M



### Lore Lake

**Site Details:** This 420 acre site is located approximately 30 km northwest of Brooks and consists of upland, riparian and wetland habitat. Wildlife found in the area includes waterfowl, pheasants and a variety of songbirds.

**Restrictions:** Day use only. No open fires. Foot access only.

**Partners:** This is a DUC site.

**Quarter Sections:** SW-04-020-17-W4M, SW/SE-05-020-17-W4M



### Boehlke Pond

**Site Details:** To access this 129-acre site, travel 10 km north of Endiang on Highway 855, then east into site. AEP stocks this site annually with approximately 5,000 rainbow trout. The pond provides an important nesting and staging area for waterfowl, and the upland habitat is important to many other wildlife species.

**Restrictions:** Day use only. No open fires. Foot access only.

**Partners:** ACA, AEP, Stettler County

**Quarter Sections:** NE-30-035-15-W4M, Pr. NE/SE-31-035-15-W4M



### Westview West

**Site Details:** This 130 acre site is located approximately 12 km west of Donalda and consists of wetland, grassland and bush habitat. Wildlife found in the area includes moose, white-tailed and mule deer, waterfowl and a variety of songbirds.

**Restrictions:** Day use only. No open fires. Foot access only.

**Partners:** This is a DUC site.

**Quarter Sections:** SE-35-041-20-W4M



Get the *Alberta Outdoor Adventure Guide* App! Free on the App Store! Search Conservation Sites by name, activity, or proximity.



### Oberg

**Site Details:** This 224 acre site is located 8 km southeast of Bashaw and consists of wetland, grassland and bush habitat. Wildlife found in the area includes moose, white-tailed and mule deer, waterfowl and a variety of songbirds.

**Restrictions:** Day use only. No open fires. Foot access only.

**Partners:** This is a DUC site.

**Quarter Sections:** NW/SW-20-041-20-W4M



### Nixon

**Site Details:** This 160 acre site is located approximately 7 km southwest of Donalda and consists of wetland, grassland and bush habitat. Wildlife found in the area includes white-tailed and mule deer, waterfowl and a variety of songbirds.

**Restrictions:** Day use only. No open fires. Foot access only.

**Partners:** This is a DUC site.

**Quarter Sections:** NE-15-041-19-W4M



### Fiesta Lake - Lake Aeration

**Site Details:** This 18 acre site is located 12 km south of Caroline and consists of a day-use, fisheries access site that provides good sport fishing opportunities. The lake is stocked annually by AEP with rainbow trout and is aerated during the winter through ACA's Lake Aeration Program. Facilities include a maintained parking area, outhouses, foot access boat launch and a floating dock.

**Restrictions:** Day use only. No open fires. Foot access only.

**Partners:** ACA, AEP, Dickson Fish & Game, Mancal Energy Inc., Shell Canada Energy, TAQA North

**Quarter Sections:** NE-12-035-06-W5M





### 22 Bashaw Pond - Enhanced Fish Stocking



**Site Details:** This pond is located in Bashaw, approximately 0.8 km east of the junction of Highway 21 and Highway 53 at the corner of 48 Street and 45 Avenue. Through ACA's Enhanced Fish Stocking Program, approximately 500 rainbow trout are released in this pond between April 15 and May 31 to enhance angling opportunities.

**Restrictions:** Day use only. No open fires. Foot access only.

**Partners:** ACA, AEP, Town of Bashaw

**Quarter Sections:** Located in Bashaw



### 23 Hubert 1

**Site Details:** This 150 acre site is located approximately 11 km north of Erskine and consists of wetland, grassland and bush habitat. Wildlife found in the area includes white-tailed and mule deer, waterfowl and a variety of songbirds.

**Restrictions:** Day use only. No open fires. Foot access only.

**Partners:** This is a DUC site.

**Quarter Sections:** SE-07-040-20-W4M



### 24 Namaka Lake

**Site Details:** This 609 acre site is located approximately 23 km southeast of Strathmore. The site consists of upland and wetland habitat and provides hunting and wildlife viewing opportunities. Wildlife found in the area includes white-tailed deer, upland game birds, waterfowl, shorebirds and a variety of small mammals and songbirds.

**Restrictions:** Day use only. No open fires. No hunting during operation of Crop Damage Control bait station.

**Partners:** ACA, AEP, DUC

**Quarter Sections:** NW/NE/SE-06-023-23-W4M, NW/NE/SW/SE-07-023-23-W4M, NW/NE/SW/SE-01-023-24-W4M, NE-02-023-24-W4M, NE-10-023-24-W4M, NW/NE/SE-11-023-24-W4M, NW/NE-12-023-24-W4M



### 25 Beaver Lake - Lake Aeration



**Site Details:** This lake is located on Crown land approximately 10 km southwest of Caroline. The lake is stocked annually by AEP with rainbow trout and is aerated during the winter and summer through ACA's Lake Aeration Program. A boat launch and day-use facilities are available.

**Restrictions:** Day use only. No open fires. Foot access only. No gas-powered motors.

**Partners:** ACA, AEP, ALF, ASRPWF, Clearwater County, Dickson Fish & Game, Rocky Fish & Game, Shell Canada Energy, Sundre Forest Products (West Fraser), TransAlta

**Quarter Sections:** NE/SE-16-035-06-W5M



### 26 Pileated

**Site Details:** This 220 acre site is located approximately 6 km northeast of Bashaw and consists of wetland, grassland and bush habitat. Wildlife found in the area includes moose, white-tailed and mule deer, waterfowl and a variety of songbirds.

**Restrictions:** Day use only. No open fires. Foot access only.

**Partners:** This is a DUC site.

**Quarter Sections:** NW/Part of NE-24-042-21-W4M



### 27 Fresno-Boyack Uplands

**Site Details:** These two 320 acre parcels are located 26 km northwest of Strathmore and primarily consist of grassland and wetland habitat. Wildlife found in the area includes waterfowl, upland birds and a variety of songbirds.

**Restrictions:** Day use only. No open fires. Use caution when entering a property with grazing livestock.

**Partners:** This is a DUC site.

**Quarter Sections:** NE/SE-20-026-26-W4M, NE/SE-32-026-26-W4M



### 28 Fitzpatrick

**Site Details:** This 160 acre site is located approximately 4 km south of Donalda and consists of wetland, grassland and bush habitat. Wildlife found in the area includes white-tailed and mule deer, waterfowl and a variety of songbirds.

**Restrictions:** Day use only. No open fires. Foot access only.

**Partners:** This is a DUC site.

**Quarter Sections:** NE-20-041-18-W4M



### 29 Warren

**Site Details:** This 160 acre site is located approximately 24 km southwest of Ponoka and consists of some large wetlands and surrounding upland habitat. Wildlife commonly found at the site includes various woodpeckers and songbirds typical of mature mixed forests.

**Restrictions:** Contact NCC ([www.natureconservancy.ca/ab](http://www.natureconservancy.ca/ab)) if you are interested in accessing this site. Day use only. No open fires.

**Partners:** ACA, NCC

**Quarter Sections:** SE-19-042-27-W4M



### 30 Westview East

**Site Details:** This 160 acre site is located approximately 12 km west of Donalda and consists of wetland and grassland habitat. Wildlife found in the area includes moose, white-tailed and mule deer, waterfowl and a variety of songbirds.

**Restrictions:** Day use only. No open fires. Foot access only.

**Partners:** This is a DUC site.

**Quarter Sections:** SW-36-041-20-W4M



### 31 Strathmore Children's Pond - Enhanced Fish Stocking



**Site Details:** Looking for a spot to spend the afternoon with the family? Try Strathmore Children's Pond. It's a great place to visit to teach kids about fishing and nature.

The pond features several docks, making fishing from shore a breeze. Approximately 2,500 rainbow trout are stocked each year between April 15 and May 31 through ACA's Enhanced Fish Stocking Program, so your chances of catching a fish are quite good. The Town of Strathmore also maintains sanitary facilities, a splash park and some great walking paths. From Strathmore, access the site via the second set of lights on Lakeside Boulevard at the Petro-Canada gas station and the Little Valley Motel. Continue north past a car wash on the east side and park in the parking lot off 2 Avenue.

**Restrictions:** Day use only. No open fires. Foot access only.

**Partners:** ACA, AEP, Town of Strathmore

**Quarter Sections:** Located in Strathmore



### 32 Kerbes Pond



**Site Details:** This site is 29 acres in total with a 5-acre pond. To access this site, travel 22.4 km south of Erskine on Highway 835, then 2.8 km east on Fritz Hill Road. The site is on the south side of the road. Facilities include a parking area, outhouse and a boat launch. AEP releases approximately 1,000 rainbow trout in this pond annually. Wildlife commonly seen here include white-tailed and mule deer, waterfowl, shorebirds, tree swallows and bluebirds.

**Restrictions:** Day use only. No open fires. Foot access only.

**Partners:** ACA, AEP

**Quarter Sections:** NE-19-036-20-W4M



### 33 Crestomere Lake

**Site Details:** This 79 acre site is located 25 km west of Ponoka and consists of wetland and grassland habitat. Wildlife found in the area includes waterfowl and a variety of songbirds.

**Restrictions:** Day use only. No open fires. Foot access only.

**Partners:** This is a DUC site.

**Quarter Sections:** Part of SE-01-043-28-W4M



### B & E Acres Ltd.

**Site Details:** This 160 acre site is located approximately 28 km east of Innisfail and consists of wetland, grassland and bush habitat. Wildlife found in the area includes moose, white-tailed and mule deer, waterfowl and a variety of songbirds.

**Restrictions:** Day use only. No open fires. Foot access only.

**Partners:** This is a DUC site.

**Quarter Sections:** NW-16-035-25-W4M



### Ponoka Hospital Lands

**Site Details:** This 106 acre site is located in Ponoka along the Battle River, which provides access to angling opportunities for various sport fish. The habitat consists of aspen parkland and provides numerous wildlife viewing opportunities. Walking paths are maintained by the Town of Ponoka.

**Restrictions:** Day use only. No open fires. Foot access only.

**Partners:** ACA, AEP, Town of Ponoka

**Quarter Sections:** NE-31-042-25-W4M



### Hilwill

**Site Details:** This 175 acre site is located approximately 10 km northwest of Bashaw and consists of wetland, grassland and bush habitat. Wildlife found in the area includes moose, white-tailed and mule deer, waterfowl and a variety of songbirds.

**Restrictions:** Day use only. No open fires. Foot access only.

**Partners:** This is a DUC site.

**Quarter Sections:** NE-36-042-21-W4M



### Cassidy

**Site Details:** This 134 acre site is located approximately 15 km south of Stettler and consists of wetland, grassland and bush habitat. Wildlife found in the area includes white-tailed deer, waterfowl and a variety of songbirds.

**Restrictions:** Day use only. No open fires. Foot access only.

**Partners:** This is a DUC site.

**Quarter Sections:** NE-16-037-20-W4M



### Waskasoo Park Pond - Enhanced Fish Stocking

**Site Details:** This pond is located in Red Deer.

From 32 St., travel north on 60 Ave., turn west at 43 St. (Cronquist Drive) and travel 1.5 km through Waskasoo Park to the pond. The pond is stocked through ACA's Enhanced Fish Stocking Program with approximately 2,000 rainbow trout each year between April 15 and June 30 to enhance angling opportunities.

**Restrictions:** Day use only. No open fires. Foot access only.

**Partners:** ACA, AEP, City of Red Deer

**Quarter Sections:** Located in Red Deer



### Greener

**Site Details:** This 160 acre site is located approximately 8 km southwest of Donalda and consists of wetland, grassland and bush habitat. Wildlife found in the area includes white-tailed and mule deer, waterfowl and a variety of songbirds.

**Restrictions:** Day use only. No open fires. Foot access only.

**Partners:** This is a DUC site.

**Quarter Sections:** NE-16-041-19-W4M



### Cygnat Lake

**Site Details:** This 1,495 acre site is located approximately 4 km east of Sylvan Lake and consists of wetland and grassland habitat. Wildlife found in the area includes moose, white-tailed deer, waterfowl and a variety of songbirds.

**Restrictions:** Day use only. No open fires. Foot access only.

**Partners:** This is a DUC site.

**Quarter Sections:** PARTS OF NW/NE/SW/SE-19-038-28-W4M, NW/NE/SW/SE-24-038-01-W5M, NW/NE/SW/SE-25-038-01-W5M, NW/NE/SW/SE-26-038-01-W5M, NW/NE/SW/SE-35-038-01-W5M



### Beltz Lake

**Site Details:** This 160 acre site is located approximately 22 km southeast of Stettler and provides excellent waterfowl and shorebird habitat, as well as an abundance of grassland songbird habitat. White-tailed and mule deer and occasionally moose can be found in the area. The site also supports a wide variety of grassland birds including meadow larks, Sprague's pipits, Baird's sparrows and occasionally loggerhead shrikes.

**Restrictions:** Day use only. No open fires. Foot access only.

**Partners:** ACA, AFGA, DUC, Wildlife Habitat Canada

**Quarter Sections:** SE-24-037-19-W4M



### Stonhouse/Poppe

**Site Details:** This 797 acre site is located approximately 3 km north of Pine Lake and consists of native parkland with a diverse mix of aspen-covered rolling hills, open meadows and numerous wetlands. Wildlife found in the area is equally diverse and includes white-tailed and mule deer and ruffed grouse. During the summer, broods of Canada geese and diving ducks are aplenty in the large deep wetlands of the southwest corner. Remain patient and silent and you could be rewarded by the sight of dabbling duck broods. Delight in berry picking for saskatoons from mid-July through August as well as chokecherries, just avoid the grazing cattle.

**Restrictions:** Day use only. No open fires. Foot access only.

**Partners:** ACA, AFGA, DUC

**Quarter Sections:** NW-27-036-25-W4M, NW/NE/SW/SE-34-036-25-W4M



### Bigelow Reservoir

**Site Details:** This 1,018 acre site is located approximately 22 km west of Huxley along Highway 587. Alberta Conservation Association has planted and maintained numerous shelterbelts, which provide excellent upland game bird habitat. Bigelow Reservoir is a Designated Pheasant Release Site.

**Restrictions:** Day use only. No open fires. This location is a Designated Pheasant Release Site.

**Partners:** ACA, AE, AEP, ATPR

**Quarter Sections:** NW/NE/SW/SE-03-034-25-W4M, NE/SE-09-034-25-W4M, NW/SW-10-034-25-W4M, SW-15-034-25-W4M, SE-16-034-25-W4M



### Leavitt


**Site Details:** This 125 acre site is located approximately 31 km southeast of Rocky Mountain House. This is a fisheries enhancement area protecting the headwater springs of the North Raven River (Stauffer Creek). Habitat enhancements include tree plantings to improve wildlife habitat and installation of boxes for nesting waterfowl. Recreational opportunities include nature viewing and hunting for moose, white-tailed deer, occasionally ruffed grouse and waterfowl.

**Restrictions:** Day use only. No open fires. Foot access only.

**Partners:** ACA, Alberta Fish & Game Association, TUC

**Quarter Sections:** SW-19-037-05-W5M

**REPORT A POACHER**  
[www.reportapoacher.com](http://www.reportapoacher.com)  
**1-800-642-3800**





### 45 Centennial Park Pond – Enhanced Fish Stocking



**Site Details:** This pond is located in Ponoka on the corner of Highway 2A and 54 Street. Through ACA's Enhanced Fish Stocking Program, approximately 750 rainbow trout are released in this pond between April 15 and May 31 to enhance angling opportunities.

**Restrictions:** Day use only. No open fires. Foot access only.

**Partners:** ACA, AEP, Town of Ponoka

**Quarter Sections:** Located in Ponoka



### 46 Boulton

**Site Details:** This 160 acre site is located approximately 8 km northeast of Elnora and consists of wetland, grassland and bush habitat. Wildlife found in the area includes white-tailed and mule deer, waterfowl and a variety of songbirds.

**Restrictions:** Day use only. No open fires. Foot access only.

**Partners:** This is a DUC site.

**Quarter Sections:** NE-28-035-22-W4M



### 47 Willy

**Site Details:** This 160 acre site is located approximately 6 km northeast of Mirror and consists of wetland, grassland and bush habitat. Wildlife found in the area includes white-tailed and mule deer, waterfowl and a variety of songbirds.

**Restrictions:** Day use only. No open fires. Foot access only.

**Partners:** This is a DUC site.

**Quarter Sections:** SE-31-040-21-W4M



### 48 Bulka



**Site Details:** This 476 acre site is located 21 km northwest of Trochu on the south side of Highway 590, just 0.8 km west of Highway 21. Ducks Unlimited Canada has restored several wetlands and converted cultivated land back to native grass. Wildlife found in the area includes white-tailed and mule deer, ruffed grouse, waterfowl and a variety of small mammals and songbirds. This site also offers saskatoon berry picking opportunities.

**Restrictions:** Day use only. No open fires. Use caution when entering a site with grazing livestock.

**Partners:** ACA, DUC, NCC

**Quarter Sections:** SE-19-035-23-W4M, NW/SW-20-035-23-W4M



### 49 Jones

**Site Details:** This 45 acre site is located 10 km north of Delburne on RR 234 (6.4 km north of Highway 21) on the east side of the Red Deer River. The site includes excellent wetland habitat located in a fenced-off area within a grazing lease. Wildlife found in the area includes white-tailed and mule deer, moose, waterfowl and a variety of small mammals and songbirds.

**Restrictions:** Refer to access conditions and restrictions provided by AEP on the Recreational Access to Agricultural Public Land website at [www.AEP.alberta.ca](http://www.AEP.alberta.ca).

**Partners:** ACA, AEP

**Quarter Sections:** NE/SE-29-038-23-W4M



### 50 Dennis

**Site Details:** This 160 acre site is located approximately 15 km north of Stettler and consists of wetland, grassland and bush habitat. Wildlife found in the area includes white-tailed and mule deer, waterfowl and a variety of songbirds.

**Restrictions:** Day use only. No open fires. Foot access only.

**Partners:** This is a DUC site.

**Quarter Sections:** NE-23-040-19-W4M



### 51 Kemo

**Site Details:** This 160 acre site is located approximately 5 km south of Lousana and consists of wetland and grassland habitat. Wildlife found in the area includes moose, white-tailed and mule deer, waterfowl and a variety of songbirds.

**Restrictions:** Day use only. No open fires. Foot access only.

**Partners:** This is a DUC site.

**Quarter Sections:** NE-02-036-23-W4M



### 52 Birch Lake - Lake Aeration



**Site Details:** This 71-acre site is located 16 km southwest of Caroline and consists of a day-use, fisheries access site that provides good sport fishing opportunities. The lake is stocked annually by AEP with brook, brown and rainbow trout and is aerated during the winter through ACA's Lake Aeration Program. Facilities include a maintained parking area, outhouse and a gravelled foot access boat launch.

**Restrictions:** Day use only. No open fires. Foot access only.

**Partners:** ACA, AEP, Braxxon Excavation, Compton Petroleum, North Shore Environmental Consultants, RTC Services Ltd., TAQA North

**Quarter Sections:** NW-18-035-06-W5M, SW-19-035-06-W5M



### 53 Hansel

**Site Details:** This 160 acre site is located on the boundary of the counties of Paintearth and Stettler and is divided by Highway 12. Wetlands at this site are usually full because of a high water table. Willows, aspen and native grasses provide habitat for deer, waterfowl and other birds.

**Restrictions:** Day use only. No open fires. Foot access only.

**Partners:** This is a DUC site.

**Quarter Sections:** NW-22-038-16-W4M



### 54 Nose Creek Pond - Enhanced Fish Stocking



**Site Details:** This pond is located in Airdrie in Nose Creek Park, just off of Main Street South. From Highway 2 at Airdrie, travel west on Big Hill Springs Road across from Nose Creek. Turn north on Main Street South and follow it to Nose Creek Park. Through ACA's Enhanced Fish Stocking Program, approximately 500 rainbow trout are released in this pond between April 15 and June 30 to enhance angling opportunities.

**Restrictions:** Day use only. No open fires. Foot access only.

**Partners:** ACA, AEP, City of Airdrie

**Quarter Sections:** Located in Airdrie



### 55 Bottern

**Site Details:** This 153 acre site is located 9 km northwest of Bashaw and consists of wetland and grassland habitat. Wildlife found in the area includes white-tailed deer, waterfowl and a variety of songbirds.

**Restrictions:** Day use only. No open fires. Foot access only.

**Partners:** This is a DUC site.

**Quarter Sections:** NW-22-042-22-W4M



### 56 North Raven River

**Site Details:** This 430 acre site is located approximately 30 km southeast of Rocky Mountain House. This site is a fisheries enhancement area where cattle exclusion fencing has been constructed along the North Raven River (Stauffer Creek) to improve riparian and instream habitat conditions. In addition, a parking lot and washroom facilities have been developed at SW-10-037-05-W5M to provide public access to the riparian corridor. The river provides excellent angling opportunities, primarily for brown trout and brook trout, as well as northern pike and mountain whitefish. Lands surrounding the parking area and riparian corridors are both privately-owned and Crown grazing lease; therefore, anglers



must remain within the fenced corridor or obtain permission to do otherwise.

**Restrictions:** Day use only. No open fires. Foot access only. Please contact landowner for access to private lands and refer to access condition information provided by AEP on the Recreational Access to Agricultural Public Land website for leased Crown lands at [www.AEP.alberta.ca](http://www.AEP.alberta.ca).

**Partners:** ACA, AFGA, AEP, TUC

**Quarter Sections:** NW-30-036-04-W5M, NE-25-036-05-W5M, NW/NE-36-036-05-W5M, NW/SW/SE-02-037-05-W5M, NE/SE-09-037-05-W5M, NW/NE/SW/SE-10-037-05-W5M, SW-11-037-05-W5M, SW-16-037-05-W5M, SW/SE-17-037-05-W5M



### Bend

**Site Details:** This 640 acre site is located approximately 25 km east of Penhold on the south side of Highway 42. The site consists of aspen forests and wetlands. There is a limited grazing lease on this site. Various habitat enhancement activities including riparian wetland fencing, rock islands and duck nest box installation have ensured good habitat retention. Wildlife found in the area includes white-tailed and mule deer, waterfowl, grouse and a variety of small mammals and songbirds.

**Restrictions:** Refer to access conditions and restrictions provided by AEP on the Recreational Access to Agricultural Public Land website at [www.AEP.alberta.ca](http://www.AEP.alberta.ca).

**Partners:** ACA, AEP

**Quarter Sections:** NW/NE/SW/SE-29-036-25-W4M



### Stainbrook Springs

**Site Details:** This 17 acre site is located approximately 32 km southeast of Rocky Mountain House and is a fisheries enhancement area managed to protect important sport fish spawning and rearing habitat on the North Raven River (Stauffer Creek). This location provides excellent bird and fish watching (for brown trout and brook trout during fall spawning season), as well as hunting opportunities for moose, white-tailed deer, occasionally ruffed grouse and waterfowl.

**Restrictions:** Day use only. No open fires. Foot access only.

**Partners:** ACA, AFGA, TUC

**Quarter Sections:** NW-17-037-05-W5M



### Back Forty

**Site Details:** This 160 acre site is located approximately 20 km northeast of Rimbey and consists of wetland and muskeg habitat. Wildlife found in the area includes moose, white-tailed and mule deer, beaver, waterfowl and a variety of songbirds.

**Restrictions:** Day use only. No open fires. Foot access only.

**Partners:** This is a DUC site.

**Quarter Sections:** SW-15-043-28-W4M



### Barritt

**Site Details:** This 160 acre site is located approximately 5 km southeast of Mirror and consists of wetland, grassland and bush habitat. Wildlife found in the area includes white-tailed and mule deer, waterfowl and a variety of songbirds.

**Restrictions:** Day use only. No open fires. Foot access only.

**Partners:** This is a DUC site.

**Quarter Sections:** SE-11-040-22-W4M



### Anderson Dam - Enhanced Fish Stocking

**Site Details:** Located just outside of Drumheller, Anderson Dam is a great place to visit for an afternoon of relaxation. Through ACA's Enhanced Fish Stocking Program, approximately 2,500 rainbow trout are released in this pond between April 15 and June 30, so a good day of fishing is quite likely. The shoreline of the lake is surrounded by willows, making this a great spot for birdwatching. White-tailed and mule deer also frequent the area. The site is easy to find: from Drumheller, take Highway 9 west for 13 km. Access is on the north side of the highway, opposite RR 211.

**Restrictions:** Day use only. No open fires. Foot access only.

**Partners:** ACA, AEP

**Quarter Sections:** SW-25-028-21-W4M



### Great West

**Site Details:** This 310 acre site is located approximately 5 km west of Erskine and consists of wetland, grassland and bush habitat. Wildlife found in the area includes white-tailed and mule deer, waterfowl and a variety of songbirds.

**Restrictions:** Day use only. No open fires. Foot access only.

**Partners:** This is a DUC site.

**Quarter Sections:** SW/SE-32-038-21-W4M



### Lawson

**Site Details:** This 312 acre site is located approximately 14 km north of Stettler and consists of wetland, grassland and bush habitat. Wildlife found in the area includes moose, white-tailed and mule deer, waterfowl and a variety of songbirds.

**Restrictions:** Day use only. No open fires. Foot access only.

**Partners:** This is a DUC site.

**Quarter Sections:** SW/SE-23-040-20-W4M



### Tees Trout Pond - Enhanced Fish Stocking

**Site Details:** This reservoir is located 6.4 km south of Olds and approximately 1.6 km west of Highway 2A. Through ACA's Enhanced Fish Stocking Program, approximately 1,500 rainbow trout are released in this reservoir between April 15 and May 31 to enhance angling opportunities.

**Restrictions:** Day use only. No open fires. Foot access only.

**Partners:** ACA, AEP, Lacombe County

**Quarter Sections:** NE-25-040-24-W4M



### Cipperley's Reservoir - Enhanced Fish Stocking

**Site Details:** This reservoir is located 6.4 km south of Olds and approximately 1.6 km west of Highway 2A. Through ACA's Enhanced Fish Stocking Program, approximately 1,500 rainbow trout are released in this reservoir between April 15 and May 31 to enhance angling opportunities.

**Restrictions:** Day use only. No open fires. Foot access only.

**Partners:** ACA, AEP, Elks of Canada

**Quarter Sections:** SW-08-032-01-W5M



### Dickson Trout Pond

**Site Details:** This 170 acre site is located 4.8 km south of Dickson, along the northwest shore of Glennifer Lake. The pond is stocked annually with rainbow trout by AEP, and it is one of the most popular angling destinations in the area. Access to the pond is good, and a wheelchair-accessible dock is available year round. Birdwatching enthusiasts will enjoy common sightings of bald eagle, osprey and American white pelican.

**Restrictions:** Day use only. No open fires. Foot access only.

**Partners:** ACA, Alberta Culture and Tourism, AEP

**Quarter Sections:** NW-13-035-03-W5M, SW-24-035-03-W5M



### Beaver Creek

**Site Details:** There are three sites, which total 122 acres of habitat located approximately 37 km southeast of Rocky Mountain House. These sites are fisheries enhancement areas where cattle fences have been constructed at a number of locations along Beaver Creek to improve riparian and instream habitat conditions. The creek provides good angling opportunities, primarily for brook trout as well as mountain whitefish. Lands surrounding the riparian corridors are Crown grazing lease;



therefore, anglers must remain within the fenced corridor or obtain permission to do otherwise.

**Restrictions:** Day use only. No open fires. Refer to access condition information provided by AEP on the Recreational Access to Agricultural Public Land website for leased Crown lands at [www.AEP.alberta.ca](http://www.AEP.alberta.ca).

**Partners:** ACA, AEP

**Quarter Sections:** NW-21-035-06-W5M, NW/NE-25-035-06-W5M



### Wood Lake

**Site Details:** This 149 acre site is located approximately 8 km east of Delburne. Travel 8.2 km east from the south end of Delburne Lake on Twp Rd 374 following the speed curves. Turn right on RR 224 and proceed 0.6 km to a widened approach. Wood Lake is located on the west side of the road. It's a great year-round place to visit: hunt in the fall, appreciate the stillness in winter, bird watch in spring and forage in the summer. Foragers rejoice—saskatoon, chokecherry, rosehip, raspberry and beaked hazelnut make for good pickings. Watch for deer and ruffed grouse. The 12 acres of wetland support beavers and water birds.



**Restrictions:** Day use only. No open fires. Foot access only. Please note that the NE corner of this quarter section (a 10 acre subdivision) is excluded from the site.

**Partners:** ACA, DUC

**Quarter Sections:** SE-20-037-22-W4M



### Ware Creek

**Site Details:** There are two sites, which total 51 acres of habitat located approximately 35 km west of Okotoks. These sites are fisheries enhancement areas where cattle exclusion fences have been constructed along Ware Creek to improve riparian and instream habitat conditions. The creek provides angling opportunities for rainbow trout, cutthroat trout and mountain whitefish. Lands surrounding the riparian corridors are Crown grazing lease; therefore,

anglers must remain within the fenced corridor or obtain permission to do otherwise.

**Restrictions:** Day use only. No open fires. Refer to access condition information provided by AEP on the Recreational Access to Agricultural Public Land website for leased Crown lands at [www.AEP.alberta.ca](http://www.AEP.alberta.ca).

**Partners:** ACA, AEP

**Quarter Sections:** NE-20-020-04-W5M, NE-21-020-04-W5M



### Farthing

**Site Details:** This 160 acre site is located approximately 14 km northeast of Elnora. To access this site, travel 3.2 km north of Elnora, then 9.6 km east on Highway 590. Travel north on RR 222 for 1 km to the site located on the west side of the road. The site consists of hilly aspen poplar ridges, low areas, tame forage and native grasslands. Wildlife found in the area includes moose, deer, grouse and a variety of parkland birds.

**Restrictions:** Day use only. No open fires. Foot access only.

**Partners:** ACA, AEP

**Quarter Sections:** NE-27-035-22-W4M



### Ray's Pond - Enhanced Fish Stocking

**Site Details:** This site totals 10 acres with a 4-acre pond. To access this site from Benalto, travel west on Highway 11 for 1 km, then north for 0.5 km. The site is on the west side of the road. The pond is stocked through ACA's Enhanced Fish Stocking Program with approximately 3,000 rainbow trout each year between April 15 and June 30 to enhance angling opportunities.

**Restrictions:** Day use only. No open fires. Foot access only.

**Partners:** ACA, AEP, Lacombe County

**Quarter Sections:** SE-01-039-03-W5M



### Schroeder

**Site Details:** This 150 acre site is located approximately 17 km southeast of Red Deer. The site consists of a large south-facing slope and topography that create strong updrafts which are ideal for observing soaring raptors. Tree Canada planted 70,000 aspen and 30,000 white spruce trees at this site. Wildlife found in the area includes white-tailed and mule deer, grouse, waterfowl and a variety of small mammals and songbirds. This site also offers saskatoon and chokecherry picking opportunities.



**Restrictions:** Day use only. No open fires. Foot access only.

**Partners:** ACA

**Quarter Sections:** NW-19-036-26-W4M



### Dennis Brothers

**Site Details:** This 320 acre site is located approximately 16 km north of Stettler and consists of wetland, grassland and bush habitat. Wildlife found in the area includes white-tailed and mule deer, waterfowl and a variety of songbirds.

**Restrictions:** Day use only. No open fires. Foot access only.

**Partners:** This is a DUC site.

**Quarter Sections:** NW/SW-26-040-19-W4M



### Sharp

**Site Details:** This 62 acre site is located approximately 9 km northwest of Bashaw and consists of wetland and grassland habitat. Wildlife found in the area includes white-tailed deer, waterfowl and a variety of songbirds.

**Restrictions:** Day use only. No open fires. Foot access only.

**Partners:** This is a DUC site.

**Quarter Sections:** SW-23-042-22-W4M



### Lickert

**Site Details:** This 159 acre site is located approximately 13 km southeast of Bashaw and consists of wetland, grassland and bush habitat. Wildlife found in the area includes white-tailed and mule deer, waterfowl and a variety of songbirds.

**Restrictions:** Day use only. No open fires. Foot access only.

**Partners:** This is a DUC site.

**Quarter Sections:** NW/NE-23-041-20-W4M, NW-24-041-20-W4M



### Kerbes 2

**Site Details:** This 160 acre site is located approximately 23 km northwest of Big Valley. Travel west on Highway 590 from Big Valley to Highway 835. Turn north on Highway 835 and travel 10 km, then turn west and travel 1.6 km to arrive at the northeast corner of the site. Wildlife found in the area includes white-tailed deer, upland game birds, waterfowl and a variety of small mammals and songbirds. This site also offers chokecherry picking opportunities.



**Restrictions:** Day use only. No open fires. Foot access only.

**Partners:** ACA, DUC

**Quarter Sections:** NE-22-036-21-W4M



### Murdoch

**Site Details:** This 160 acre site is located approximately 18 km southeast of Bashaw, adjoining Buffalo Lake Moraine Conservation Area (E3-110) on its north side. The habitat consists of numerous wetlands and approximately 70 acres of native aspen parkland uplands. Recreational opportunities include exceptional waterfowl viewing and excellent deer and waterfowl hunting. Other wildlife found in the area includes moose, coyotes and beavers.

**Restrictions:** Day use only. No open fires. Foot access only.

**Partners:** ACA, AFGA, DUC, NCC

**Quarter Sections:** NE-31-040-19-W4M

**Refrain from discharging firearms for the purpose of target practice or sighting in on Conservation Sites.**

**For the safety and enjoyment of all users and neighbouring residences, conduct these activities at a gun range.**



### George

**Site Details:** This 160 acre site is located approximately 5 km south of Delburne and consists of wetland, grassland and bush habitat. Wildlife found in the area includes moose, white-tailed and mule deer, waterfowl and a variety of songbirds.

**Restrictions:** Day use only. No open fires. Foot access only.

**Partners:** This is a DUC site.

**Quarter Sections:** SE-03-037-23-W4M



### Nicker

**Site Details:** This 159 acre site is located approximately 8 km southwest of Delburne and consists of wetland, grassland and bush habitat. Wildlife found in the area includes moose, white-tailed and mule deer, waterfowl and a variety of songbirds.

**Restrictions:** Day use only. No open fires. Foot access only.

**Partners:** This is a DUC site.

**Quarter Sections:** SW-10-037-24-W4M



### Cox Lake One

**Site Details:** This 160 acre site is located approximately 6 km northwest of Forestburg and consists of upland, riparian and wetland habitat. Wildlife found in the area includes moose, white-tailed and mule deer, grouse, waterfowl and a variety of songbirds.

**Restrictions:** Day use only. No open fires. Foot access only.

**Partners:** This is a DUC site.

**Quarter Sections:** SE-17-042-15-W4M



### Kneehill Creek

**Site Details:** The 160 acre site is located approximately 20 km southeast of Innisfail. Kneehill Creek runs north to south through the entire length of the site and aspen and balsam poplar dominate the forested areas. Wildlife found in the area includes white-tailed and mule deer, moose, grouse, waterfowl and a variety of small mammals and songbirds.

**Restrictions:** Day use only. No open fires. Foot access only.

**Partners:** ACA, AFGA, ASRPWF, Sarcee Fish & Game

**Quarter Sections:** SE-35-034-27-W4M



### Big Buck

**Site Details:** This 310 acre site is located approximately 2 km northwest of Donalda and consists of wetland and planted cover habitats with scattered bush areas. Wildlife found in the area includes white-tailed and mule deer, waterfowl and a variety of songbirds.

**Restrictions:** Day use only. No open fires. Foot access only.

**Partners:** This is a DUC site.

**Quarter Sections:** NW/NE-12-042-19-W4M



### Hagen Melvin

**Site Details:** This 160 acre site is located approximately 8 km northwest of Donalda and consists of wetland and grassland habitat. Wildlife found in the area includes white-tailed and mule deer, waterfowl and a variety of songbirds.

**Restrictions:** Day use only. No open fires. Foot access only.

**Partners:** This is a DUC site.

**Quarter Sections:** SW-21-042-19-W4M



### Zimmer

**Site Details:** This 60 acre site is located approximately 3 km east of Bashaw and consists of wetland, grassland and bush habitat. Wildlife found in the area includes white-tailed and mule deer, waterfowl and a variety of songbirds.

**Restrictions:** Day use only. No open fires. Foot access only.

**Partners:** This is a DUC site.

**Quarter Sections:** SE-02-042-21-W4M



### Caine 3

**Site Details:** This 320 acre site is located approximately 30 km southeast of Bashaw. Travel east on Highway 53 from Bashaw to Highway 56. Turn south on Highway 56 and travel 11 km to the site located on the east side of the highway. Access is via the Caine 4 Conservation Site (E3-156) along Highway 56. Habitat at the site consists of native parkland with a mix of aspen-covered rolling hills, open meadows and numerous wetlands. Wildlife found in the area includes white-tailed and mule deer, ruffed grouse, waterfowl and a variety of small mammals and songbirds.

**Restrictions:** Day use only. No open fires. Foot access only.

**Partners:** ACA, AFGA, DUC, NCC

**Quarter Sections:** SE-33-040-19-W4M, SW-34-040-19-W4M



### Schaffner Dam

**Site Details:** This 42 acre site is located approximately 3 km northeast of Halkirk. The site is a fenced-off area within a grazing lease. The protected area is in good condition and provides excellent waterfowl habitat.

**Restrictions:** Day use only. No open fires. Refer to access conditions and restrictions provided by AEP on the Recreational Access to Agricultural Public Land website at [www.AEP.alberta.ca](http://www.AEP.alberta.ca).

**Partners:** ACA, AEP

**Quarter Sections:** SW-29-038-15-W4M



### Onset

**Site Details:** This 160 acre site is located 2 km southwest of Donalda and consists of wetland, grassland and bush habitat. Wildlife found in the area includes white-tailed and mule deer, waterfowl and a variety of songbirds.

**Restrictions:** Day use only. No open fires. Foot access only.

**Partners:** This is a DUC site.

**Quarter Sections:** SE-36-041-19-W4M



### Raven River

**Site Details:** These three sites, which total 64 acres of habitat, are located along the Raven River approximately 31 km south, 34 km south and 41 km southeast of Rocky Mountain House. These are fisheries enhancement areas where cattle exclusion fencing has been constructed at a number of locations along the Raven River to improve riparian and instream habitat conditions. The Raven River provides good angling opportunities, primarily for brown trout and brook trout, as well as mountain whitefish. Lands surrounding the riparian corridors are both privately-owned and Crown grazing lease; therefore, anglers must remain within the fenced corridor or obtain permission to do otherwise.

**Restrictions:** Day use only. No open fires. Obtain permission from the landowner for access to private lands and refer to access condition information provided by AEP on the Recreational Access to Agricultural Public Land website for leased Crown lands at [www.AEP.alberta.ca](http://www.AEP.alberta.ca).

**Partners:** ACA, AEP, Rimbey Fish & Game

**Quarter Sections:** SE-35-035-07-W5M, NE-11-036-04-W5M, SW-12-036-07-W5M



### Dewitt's Pond - Enhanced Fish Stocking

**Site Details:** This pond is located west of Airdrie. From Highway 2 at Airdrie, turn west on Highway 567 (Big Hill Springs Rd.) and travel 8 km. Turn south on Panorama Rd. and continue 1 km to the access on the west side of the road. Through ACA's Enhanced Fish Stocking Program, approximately 3,000 rainbow trout are released in this pond between April 15 and June 30 to enhance angling opportunities.

**Restrictions:** Day use only. No open fires. Foot access only.

**Partners:** Airdrie Hunting and Fishing Association, ACA, AEP, Complete Crossings

**Quarter Sections:** SE-31-026-01-W5M





### 91 Tanglefoot

**Site Details:** This 160 acre site is located approximately 9 km south of Gadsby and consists of wetland, grassland and bush habitat. Wildlife found in the area includes white-tailed and mule deer, waterfowl and a variety of songbirds.

**Restrictions:** Day use only. No open fires. Foot access only.

**Partners:** This is a DUC site.

**Quarter Sections:** SW-27-037-17-W4M



### 92 Walker

**Site Details:** This 155 acre site is located approximately 7 km south of Donaldia and consists of wetland, grassland and bush habitat. Wildlife found in the area includes white-tailed deer, waterfowl and a variety of songbirds.

**Restrictions:** Day use only. No open fires. Foot access only.

**Partners:** This is a DUC site.

**Quarter Sections:** NE-11-041-19-W4M



### 93 Owen Hughes

**Site Details:** This 160 acre site is located 5 km east of Michichi and consists of rolling hills with beautiful views overlooking wetlands and valleys. A small cemetery is present on the site surrounded by a shelterbelt that has been incorporated into the wildlife habitat. Wildlife commonly observed at the site includes ungulates, waterfowl and birds of prey.

**Restrictions:** Day use only. No open fires. Foot access only.

**Partners:** This is a DUC site.

**Quarter Sections:** NE-31-030-18-W4M



### 94 Ince

**Site Details:** This 160 acre site is located approximately 12 km north of Stettler and consists of wetland, grassland and bush habitat. Wildlife found in the area includes white-tailed and mule deer, waterfowl and a variety of songbirds.

**Restrictions:** Day use only. No open fires. Foot access only.

**Partners:** This is a DUC site.

**Quarter Sections:** NW-12-040-20-W4M



### 95 Taylor

**Site Details:** This 160 acre site is located 10 km southeast of Halkirk. Approximately 40% of the site is covered by a large, permanent wetland and associated springs. Aspen parkland dominates the upland portion of the site. A variety of wildlife is found in the area.

**Restrictions:** Day use only. No open fires. Foot access only.

**Partners:** This is a DUC site.

**Quarter Sections:** NW-32-037-15-W4M



### 96 Blaikie

**Site Details:** This 320 acre site is located approximately 8 km southwest of Delburne and consists of wetland, bush and grassland habitat. Wildlife found in the area includes moose, white-tailed and mule deer, waterfowl and a variety of songbirds.

**Restrictions:** Day use only. No open fires. Foot access only.

**Partners:** This is a DUC site.

**Quarter Sections:** NW/SW-35-036-24-W4M



### 97 Kenzler

**Site Details:** This 609 acre site is located approximately 56 km north of Drumheller along Highway 56. The site consists of a mix of rolling aspen-covered hills, open meadows and a number of small wetlands. Wildlife found in the area includes white-tailed and mule deer, elk, waterfowl, grouse and a variety of small mammals and songbirds.

**Restrictions:** Day use only. No open fires. Foot access only.

**Partners:** AFGA, DUC

**Quarter Sections:** NW/NE/SW/SE-25-034-20-W4M



### 98 Bullington

**Site Details:** This 160 acre site is located approximately 4 km south of Stettler and consists of wetland, grassland and bush habitat. Wildlife found in the area includes white-tailed deer, waterfowl and a variety of songbirds.

**Restrictions:** Day use only. No open fires. Foot access only.

**Partners:** This is a DUC site.

**Quarter Sections:** NE-14-038-20-W4M



### 99 Hansen's Pond - Lake Aeration and Enhanced Fish Stocking

**Site Details:** This 24 acre site is located approximately 23 km west of Sylvan Lake. Travel west on Highway 11 from Sylvan Lake to Highway 766, turn south on Highway 766 and travel 2.4 km, and then turn west and travel 0.5 km to the site. This reservoir provides good sport fishing opportunities: it is stocked annually between April 15 and June 30 with approximately 5,000 rainbow trout through ACA's Enhanced Fish Stocking Program and is surface aerated year round using windmills. Facilities include an outhouse and picnic table.

**Restrictions:** Day use only. No open fires. Foot access only.

**Partners:** ACA, AEP

**Quarter Sections:** SE-29-038-03-W5M



### 100 Weed Lake

**Site Details:** This 680 acre site is located 16 km west of Strathmore and consists of grassland and wetland habitat. Wildlife found in the area includes waterfowl, upland birds and a variety of songbirds.

**Restrictions:** This site is under a land use exchange agreement. Use caution when entering a property with grazing livestock. Day use only. No open fires. Foot access only.

**Partners:** This is a DUC site.

**Quarter Sections:** Pt SW-25-023-27-W4M (WEST 200 M ONLY), NE-26-023-27-W4M, NW/SW-36-023-27-W4M, NE-01-024-27-W4M



### 101 Slack Slough

**Site Details:** This 96 acre wetland is located along Highway 2 directly south of Red Deer. It is one of the most important nesting and staging areas for waterfowl in the region. Slack Slough is home to 94 recorded bird species as well as various mammals and amphibians. Facilities include a large parking lot and a viewing platform. Interpretive signs help visitors identify wildlife species common to this wetland ecosystem.

**Restrictions:** Day use only. No open fires. Foot access only. No hunting.

**Partners:** ACA, AEP, Alberta Fish & Game Association

**Quarter Sections:** NE/SE-20-037-27-W4M, NW/SW-21-037-27-W4M



### 102 Feltham

**Site Details:** This 800-acre site is located at the northeast end of Buffalo Lake in the Buffalo Lake Moraine. To access this site from Stettler, travel north on Highway 56 for 20.8 km, then turn west on Twp Rd 412 for 6.4 km, keep to the right at the Y in the road, and then turn north for 0.8 km to the parking lot. The site consists of rolling hills, aspen bluffs, wetlands, tame forage and dense nesting cover. Wildlife found in the area includes white-tailed and mule deer, moose, grouse, waterfowl and a variety of small mammals and songbirds. This site also offers abundant saskatoon and chokecherry picking opportunities.

**Restrictions:** Day use only. No open fires. Foot access only.

**Partners:** ACA, AEP

**Quarter Sections:** NW/NE/SW-22-041-20-W4M, NW/SW-23-041-20-W4M



### 104 Centre Chain Lake

**Site Details:** This 72 acre site is located approximately 20 km southeast of Ponoka and consists of native parkland habitat along Centre Chain Lake and managed forage on a portion of the uplands. Wildlife found in the area includes

white-tailed and mule deer, moose, waterfowl, grouse and a variety of small mammals and songbirds.

**Restrictions:** Day use only. No open fires. Foot access only.

**Partners:** Clive Fish & Game, Lacombe Fish & Game, Millet Fish & Game, Ponoka Fish & Game

**Quarter Sections:** SE-06-042-24-W4M



**Simon**

**Site Details:** This 122 acre site is located 12 km north of Stettler and consists of wetland, grassland and bush habitat. Wildlife found in the area includes white-tailed deer, waterfowl and a variety of songbirds.

**Restrictions:** Day use only. No open fires. Foot access only.

**Partners:** This is a DUC site.

**Quarter Sections:** SE-16-040-19-W4M



**Anne Pope**

**Site Details:** This 160 acre site is located 24 km east of Penhold and consists of wetland, bush and grassland habitat. Wildlife found in the area includes moose, white-tailed and mule deer, waterfowl and a variety of songbirds.

**Restrictions:** Day use only. No open fires. Foot access only.

**Partners:** This is a DUC site.

**Quarter Sections:** SW-33-036-25-W4M



**Whiteside 2**

**Site Details:** This 160 acre site is located approximately 17 km south of Stettler and consists of wetland, grassland and bush habitat. Wildlife found in the area includes white-tailed and mule deer, waterfowl and a variety of songbirds.

**Restrictions:** Day use only. No open fires. Foot access only.

**Partners:** This is a DUC site.

**Quarter Sections:** NE-11-037-19-W4M



**Parlby Creek**

**Site Details:** This 82 acre site is located approximately 4 km northwest of Alix and consists of wetland, grassland and bush habitat. Wildlife found in the area includes moose, white-tailed and mule deer, waterfowl and a variety of songbirds.

**Restrictions:** Day use only. No open fires. Foot access only.

**Partners:** This is a DUC site.

**Quarter Sections:** Parts of NW/SW-10-040-23-W4M



**Cummings Brothers**

**Site Details:** This 336 acre site is located 2 km northwest of Mirror and consists of wetland, grassland and bush habitat. Wildlife found in the area includes white-tailed deer, waterfowl and a variety of songbirds.

**Restrictions:** Day use only. No open fires. Foot access only.

**Partners:** This is a DUC site.

**Quarter Sections:** NW-29-040-22-W4M, SE-31-040-22-W4M, Part of SW-32-040-22-W4M



**Buffalo Lake Moraine Conservation Area**

**Site Details:** This site is the perfect destination to indulge in total peace and quiet: park your vehicle and walk all day with no interruptions. It is located approximately 19 km southeast of Bashaw. Travel east on Highway 53 from Bashaw to Highway 56. Turn south on Highway 56 and travel 8.5 km to a newly developed parking area located on the west side of the highway. Totalling an impressive 1,120 acres, this large block of land in the Parkland Buffalo Lake Moraine spans richly varied habitat and is home to abundant moose, mule deer and white-tailed deer. Some rarer species that inhabit this site include great crested flycatcher, pileated woodpecker and rose-breasted grosbeak. For berry pickers, saskatoons, chokecherries and strawberries abound. The site also



includes an interpretive walking trail, complete with information signs to help you learn about the cavity-nesting birds that call this site home. This trail leads to Potter's Seep, where you'll find a picnic table and a babbling spring teeming with birdlife and plants nestled in an incredible grove of balsam poplar recognized by Heritage Tree Foundation of Canada.

**Restrictions:** Day use only. No open fires. Foot access only.

**Partners:** ACA, AFGA, ASRPWF, Buffalo Lake Naturalists, DUC, NCC, TD Friends of the Environment Foundation

**Quarter Sections:** NW/NE/SW/SE-05-041-19-W4, NE/SW/SE-06-041-19-W4M



**Baron**

**Site Details:** This 160 acre site is located approximately 13 km north of Stettler and consists of wetland, grassland and bush habitat. Wildlife found in the area includes moose, white-tailed and mule deer, waterfowl and a variety of songbirds.

**Restrictions:** Day use only. No open fires. Foot access only.

**Partners:** This is a DUC site.

**Quarter Sections:** NW-18-040-19-W4M



**Andrews**

**Site Details:** This 80 acre site is located 5 km northwest of Bashaw and consists of wetland, bush and grassland habitat. Wildlife found in the area includes moose, white-tailed and mule deer, waterfowl and a variety of songbirds.

**Restrictions:** Day use only. No open fires. Foot access only.

**Partners:** This is a DUC site.

**Quarter Sections:** N 1/2 of NE-14-042-21-W4M



**Locke**

**Site Details:** This 139 acre site is located approximately 8 km southwest of Erskine and consists of wetland, grassland and bush habitat. Wildlife found in the area includes white-tailed and mule deer, waterfowl and a variety of songbirds.

**Restrictions:** Day use only. No open fires. Foot access only.

**Partners:** This is a DUC site.

**Quarter Sections:** NW-19-038-21-W4M



**Thompson**

**Site Details:** This 318 acre site is located approximately 7 km west of Bashaw and consists of wetland, grassland and bush habitat. Wildlife found in the area includes moose, white-tailed and mule deer, waterfowl and a variety of songbirds.

**Restrictions:** Day use only. No open fires. Foot access only.

**Partners:** This is a DUC site.

**Quarter Sections:** NE/SE-34-041-22-W4M



**Hebert Lake**

**Site Details:** This 93 acre site is located approximately 12 km south of Botha. From Botha, travel south for 11.6 km on Highway 850 and then turn west and travel 1.6 km. Numerous species of wildlife inhabit this area including white-tailed and mule deer, garter snakes and various waterfowl and songbirds.

**Restrictions:** Day use only. No open fires. Foot access only.

**Partners:** ACA, AEP

**Quarter Sections:** NE-19-037-18-W4M



**Beckingsale Lake**

**Site Details:** This 320 acre Crown grazing lease is located approximately 30 km southeast of Red Deer, and 1.6 km north of Highway 590 on the east side of RR 251. Fifty acres on the north side of the lake have been removed from the grazing lease and are a haven for grassland birds. Other wildlife found

Refrain from discharging firearms for the purpose of target practice or sighting in on Conservation Sites. For the safety and enjoyment of all users and neighbouring residences, conduct these activities at a gun range.



in the area includes moose, white-tailed and mule deer. Waterfowl nest boxes have been installed at the site. The lake has springs and a good population of minnows providing forage for pelicans and herons.

**Restrictions:** Refer to access conditions and restrictions provided by AEP on the Recreational Access to Agricultural Public Land website at [www.AEP.alberta.ca](http://www.AEP.alberta.ca).

**Partners:** ACA, AEP

**Quarter Sections:** NW/SW-36-035-25-W4M



### Perry

**Site Details:** This 155 acre site is located approximately 7 km east of Bashaw and consists of wetland, grassland and bush habitat. Wildlife found in the area includes moose, white-tailed and mule deer, waterfowl and a variety of songbirds.

**Restrictions:** Day use only. No open fires. Foot access only.

**Partners:** This is a DUC site.

**Quarter Sections:** SW-08-042-20-W4M



### Kent

**Site Details:** This 320 acre site is located 10 km east of Irricana and consists of wetland, grassland and shrubland habitat. Wildlife found in the area includes white-tailed and mule deer, waterfowl, gray partridge, pheasants and a variety of songbirds.

**Restrictions:** Day use only. No open fires. Foot access only. Hunting is not permitted while cattle are present. Please contact DUC (1-866-479-3825) regarding access.

**Partners:** This is a DUC site.

**Quarter Sections:** NW/SW-15-027-25-W4M



### Nevis

**Site Details:** This approximately 367 acre site is located near the town of Nevis and consists of reclaimed gas plant featuring a mix of forest and seeded grasslands with a couple of small wetlands on its south side. Wildlife found at the site includes white-tailed and mule deer, moose, fox, coyote, Richardson's ground squirrels and a variety of birds,

amphibians, reptiles and small mammals. Hunting opportunities exist for large ungulates, upland birds and waterfowl.

**Restrictions:** Day use only. No open fires. Foot access only.

**Partners:** ACA, AFGA, Chevron Canada

**Quarter Sections:** SW/SE-22-039-22-W4M, NE-15-039-22-W4M



### Kinna

**Site Details:** This 2 acre site is located approximately 7.5 km west of Sylvan Lake on Highway 11A. The site includes a historical schoolhouse, providing unique habitat opportunities and is recognized within the community for its historic values.

**Restrictions:** Day use only. No open fires. Obtain permission from the landowner before crossing private land to access this site.

**Partners:** Sylvan Lake Fish & Game

**Quarter Sections:** NW-35-038-02-W5M



### Sheep River

**Site Details:** This 54 acre site is located approximately 11 km west of Okotoks and encompasses mature cottonwoods, native shrubs and grasses. The site lies within the flood plain of the Sheep River, and a natural spring exists at its east end. Wildlife found in the area includes white-tailed and mule deer, elk, moose, cougar, wolf, black bear, coyote, pheasant, turkey, grouse and a variety of small mammals and songbirds. Mountain whitefish and rainbow trout are the dominant fish species found on this stretch of the river.

**Restrictions:** Day use only. No open fires. Park in designated area only and not on road allowance. Obtain permission from the landowner before crossing private land to access this site.

**Partners:** ACA, High River Fish & Game, Sarcee Fish & Game, TUC, Zone 3 Fish & Game

**Quarter Sections:** NE-19-020-01-W5M, NW-20-020-01-W5M



### Hummer

**Site Details:** This 160 acre site is located approximately 9 km northwest of Elnora and consists of wetland, grassland and bush habitat. Wildlife found in the area includes moose, white-tailed and mule deer, waterfowl and a variety of songbirds.

**Restrictions:** Day use only. No open fires. Foot access only.

**Partners:** This is a DUC site.

**Quarter Sections:** NE-36-035-24-W4M



### Hawthorne

**Site Details:** This 160 acre site is located approximately 14 km southwest of Alix and consists of wetland, grassland and bush habitat. Wildlife found in the area includes moose, white-tailed and mule deer, waterfowl and a variety of songbirds.

**Restrictions:** Day use only. No open fires. Foot access only.

**Partners:** This is a DUC site.

**Quarter Sections:** NW-24-038-24-W4M



### Wik

**Site Details:** This 160 acre site is located approximately 14 km northwest of Elnora and consists of wetland, grassland, riparian and bush habitat. Wildlife found in the area includes moose, white-tailed and mule deer, waterfowl and a variety of songbirds.

**Restrictions:** Day use only. No open fires. Foot access only.

**Partners:** This is a DUC site.

**Quarter Sections:** SE-32-035-24-W4M



### Hetchler

**Site Details:** This 140 acre site is located approximately 3 km southwest of Delburne and consists of wetland, grassland and bush habitat. Wildlife found in the area includes white-tailed and mule deer, waterfowl and a variety of songbirds.

**Restrictions:** Day use only. No open fires. Foot access only.

**Partners:** This is a DUC site.

**Quarter Sections:** NE-07-037-23-W4M



### Fallentimber Creek

**Site Details:** These two sites, which total 79 acres of habitat, are located approximately 20 km south and 25 km southwest of Sundre. These are fisheries enhancement areas where cattle exclusion fencing has been constructed along Fallentimber Creek to improve riparian and instream habitat conditions. The creek provides angling opportunities for brown trout, brook trout and mountain whitefish. These sites also provide access to hunting opportunities for white-tailed and mule deer. Lands surrounding the riparian corridors are Crown grazing lease; therefore, anglers must remain within the fenced corridor or obtain permission to do otherwise.

**Restrictions:** Day use only. No open fires. Refer to access condition information provided by AEP on the Recreational Access to Agricultural Public Land website for leased Crown lands at [www.AEP.alberta.ca](http://www.AEP.alberta.ca).

**Partners:** ACA, AEP

**Quarter Sections:** NW/SW-29-030-05-W5M, NE-29-030-06-W5M



### Stauffer

**Site Details:** This 160 acre site is located 17 km north of Stettler and consists of wetland, grassland and bush habitat. Wildlife found in the area includes white-tailed and mule deer, waterfowl and a variety of songbirds.

**Restrictions:** Day use only. No open fires. Foot access only.

**Partners:** This is a DUC site.

**Quarter Sections:** NW/NE-04-043-21-W4M



### Earl Stamm

**Site Details:** This 420 acre site is located approximately 5 km north of Bashaw and consists of wetland, grassland and bush habitat. Wildlife found in the area includes white-tailed and mule deer, waterfowl and a variety of songbirds.

**Restrictions:** Part of this site is under a land use exchange agreement. Use caution when entering a site with grazing livestock. Day use only. No open fires. Foot access only.

**Partners:** This is a DUC site.

Quarter Sections: NW/SW-28-042-21-W4M, SW-33-042-21-W4M



### 132 Big Pond

**Site Details:** This 160 acre site is located approximately 8 km west of Bashaw and consists of wetland, grassland and bush habitat. Wildlife found in the area includes moose, white-tailed deer, waterfowl and a variety of songbirds.

**Restrictions:** Day use only. No open fires. Foot access only.

**Partners:** This is a DUC site.

**Quarter Sections:** SW-34-041-22-W4M



### 133 Bobby Hale

**Site Details:** This 554 acre site is located 10 km east of Bassano and consists of wetland, grassland and shrub habitat. Wildlife found in the area includes white-tailed and mule deer, waterfowl, pheasants, gray partridge and a variety of songbirds.

**Restrictions:** Day use only. No open fires. Foot access only.

**Partners:** This is a DUC site.

**Quarter Sections:** NW/NE/SW/SE-08-021-17-W4M



### 134 Rockeling Bay/Rider Lake

**Site Details:** This 360 acre site is located approximately 12 km southeast of Bashaw and consists of wetland, grassland and bush habitat. Wildlife found in the area includes moose, white-tailed deer, waterfowl and a variety of songbirds.

**Restrictions:** Day use only. No open fires. Foot access only.

**Partners:** This is a DUC site.

**Quarter Sections:** NW/SW-26-041-20-W4M, NE/SE-27-041-20-W4M



### 135 Clear Creek

**Site Details:** This 4 acre site is located approximately 21 km southeast of Rocky Mountain House. This is a fisheries enhancement area developed on a Crown subdivision to provide access to Clear Creek. This location provides good angling opportunities, primarily for brown trout and brook trout, as well as bull trout and mountain whitefish. Lands surrounding the riparian corridor access are private land; therefore, anglers must remain within the fenced corridor or obtain permission to do otherwise.

**Restrictions:** Day use only. No open fires. Obtain permission from the landowner to access private lands.

**Partners:** ACA, AEP, TUC

**Quarter Sections:** SE-26-037-06-W5M



### 136 Kroetsch

**Site Details:** This 160 acre site is located approximately 5 km southwest of Donalda and consists of wetland, grassland and bush habitat. Wildlife found in the area includes white-tailed and mule deer, waterfowl and a variety of songbirds.

**Restrictions:** Day use only. No open fires. Foot access only.

**Partners:** This is a DUC site.

**Quarter Sections:** NE-27-041-19-W4M



### 137 Dickson Dam 7

**Site Details:** This 480 acre site is located 23 km west of Innisfail along Twp Rd 352 on the south shore of Gleniffer Lake. This site has excellent trails for photography, hunting, lowbush cranberry picking and observing natural habitat. Many species of wildlife frequent this site including moose, elk, deer, waterfowl, grouse and a variety of birds.

**Restrictions:** Day use only. No open fires. Foot access only.

**Partners:** ACA, AEP

**Quarter Sections:** NW/NE/SW-11-035-03-W5M



### 138 Kraft (Wimborne) Pond - Enhanced Fish Stocking

**Site Details:** To access this site from the hamlet of Wimborne, travel south on Highway 805 to Twp Rd 334, and then travel 0.7 km north along RR 263. The pond is on the west side of the road. Through ACA's Enhanced Fish Stocking Program, approximately 800 rainbow trout are released in the pond between April 15 and May 31 to enhance angling opportunities.

**Restrictions:** Day use only. No open fires. Foot access only.

**Partners:** ACA, AEP, Alberta Fish & Game Association

**Quarter Sections:** SE-28-033-26-W4M



### 139 Whitebrush

**Site Details:** This 160 acre site is located approximately 7 km northeast of Bashaw and consists of large wetlands with aspen uplands. To access this site from Bashaw, travel 6.4 km east on Highway 53, then 1.6 km north on RR 210, turn east and travel 1.6 km, and finally turn north and travel 0.8 km. Many species of wildlife frequent this site including white-tailed and mule deer and waterfowl.

**Restrictions:** Day use only. No open fires. Foot access only.

**Partners:** ACA, AEP

**Quarter Sections:** NW-08-042-20-W4M



### 140 Link (Buffalo Meadows Habitat Link)

**Site Details:** This 160 acre site is located approximately 16 km southeast of Bashaw, and lies northwest of the Buffalo Lake Moraine Conservation Area. The site is owned by ACA and AFGA with support from Alberta Sport Recreation Parks and Wildlife Foundation. Tree Canada and Shell Canada Limited planted an old hayfield with aspen whips in 2007 and native vegetation is rapidly re-establishing on this land. The site offers excellent wildlife viewing

opportunities (especially waterfowl) and good hunting opportunities.

**Restrictions:** Day use only. No open fires. Foot access only.

**Partners:** ACA, AFGA, ASRPWF

**Quarter Sections:** NE-01-041-20-W4M



### 141 Haskell

**Site Details:** This 160 acre site is located approximately 5 km south of Delburne and consists of wetland, grassland and bush habitat. Wildlife found in the area includes moose, white-tailed and mule deer, waterfowl and a variety of songbirds.

**Restrictions:** Day use only. No open fires. Foot access only.

**Partners:** This is a DUC site.

**Quarter Sections:** NE-03-037-23-W4M



### 142 Midway Reservoir - Enhanced Fish Stocking

**Site Details:** This reservoir is located east of Carstairs. Travel 20.2 km east of Highway 2 along Highway 581, then north into the site. The portion of the reservoir on the west side of the road is stocked. Through ACA's Enhanced Fish Stocking Program, approximately 3,000 rainbow trout are released between April 15 and June 30 to enhance angling opportunities.

**Restrictions:** Day use only. No open fires. Foot access only.

**Partners:** ACA, AEP

**Quarter Sections:** SE-16-030-27-W4M



### 143 Feil

**Site Details:** This 160 acre site is located approximately 12 km northeast of Elnora and consists of wetland and grassland habitat. Wildlife found in the area includes white-tailed and mule deer, waterfowl and a variety of songbirds.

**Restrictions:** Day use only. No open fires. Foot access only.

**Partners:** This is a DUC site.

**Quarter Sections:** SW-36-035-22-W4M



**144 Caroline - Shell Canada Limited**

**Site Details:** This 160 acre site is located approximately 28 km north of Sundre along Highway 22. The habitat consists of mature pine, white spruce, black spruce, trembling aspen, balsam poplar, birch, alder, willow, saskatoon, chokecherry and rose. Wildlife found in the area includes white-tailed and mule deer, elk, moose, black bear, grizzly bear, grouse and a variety of small mammals and songbirds.

**Restrictions:** Day use only. No open fires. Foot access only.

**Partners:** AFGA, Shell Canada Limited

**Quarter Sections:** SW-03-035-05-W5M



**147 Boyden**

**Site Details:** This 134 acre site is located approximately 5 km south of Lousana and consists of wetland, grassland and bush habitat. Wildlife found in the area includes moose, white-tailed and mule deer, waterfowl and a variety of songbirds.

**Restrictions:** Day use only. No open fires. Foot access only.

**Partners:** This is a DUC site.

**Quarter Sections:** SE-11-036-23-W4M



**148 Mirror Reservoir - Enhanced Fish Stocking**

**Site Details:** This 12-acre site is located directly west of Mirror on Highway 50. This site provides good sport fishing opportunities as the reservoir is stocked with approximately 3,000 rainbow trout through ACA's Enhanced Fish Stocking Program. Facilities include an outhouse and parking lot.

**Restrictions:** Day use only. No open fires. Foot access only.

**Partners:** ACA, AEP, Lacombe County

**Quarter Sections:** SW-29-040-22-W4M



**145 Lowden Springs**

**Site Details:** This 131 acre site is located 19 km south of Stettler along Highway 56. This site provides excellent shoreline habitat. Wildlife found in the area includes waterfowl, shorebirds and a variety of small mammals and songbirds.

**Restrictions:** Contact DUC (1-866-479-3825) to access this site. Refer to the latest edition of Alberta Guide to Hunting Regulations for more information.

**Partners:** ACA, DUC, NCC

**Quarter Sections:** NW/NE-06-037-19-W4M



**146 Buffalo Lake**

**Site Details:** This 563 acre site is located approximately 20 km east of Alix on the southwest shore of Buffalo Lake. Three decades of shelterbelt planting and maintenance have transformed this site into excellent wildlife habitat. Located in the Buffalo Lake Moraine, it is a Designated Pheasant Release Site.

**Restrictions:** Day use only. No open fires. Foot access only. This location is a Designated Pheasant Release Site.

**Partners:** ACA, AEP, Volunteer Stewards - Buffalo Lake Naturalists

**Quarter Sections:** NW/NE/SW/SE-09-040-21-W4M, SW-10-040-21-W4M



**149 Spruce Coulee**

**Site Details:** This 320 acre site is located approximately 40 km east of Bashaw. Follow Highway 53E for 41 km to RR 171A and then travel 2.4 km west and north until you reach the footpath along the north boundary of NE-02-042-17-W4M. Wildlife found in the area includes white-tailed and mule deer, moose, black bear, coyotes, ruffed grouse and diving and dabbling ducks. The Battle River and Spruce Coulee run through the property providing fish



foraging for kingfishers, mergansers, herons and pelicans. Sport fish found in the Battle River include walleye and northern pike. This site also offers saskatoon and cranberry picking opportunities.

**Restrictions:** Day use only. No open fires. Foot access only.

**Partners:** ACA, AFGA, Battle River Community Foundation

**Quarter Sections:** NW-02-042-17-W4M, NE-03-042-17-W4M



**150 Hopewell**

**Site Details:** This 640 acre site is located approximately 3 km south of Langdon and consists of wetland and upland habitat. Wildlife found in the area includes grouse, gray partridge, ring-necked pheasant, waterfowl and a variety of songbirds.

**Restrictions:** Day use only. No open fires. Foot access only.

**Partners:** This is a DUC site.

**Quarter Sections:** NW/NE/SW/SE-12-023-27-W4M



**151 Collins**

**Site Details:** This 136 acre site is located approximately 6 km northwest of Elnora and consists of native parkland with a mix of wetland, grassland and bush habitats. Wildlife found in the area includes moose, white-tailed and mule deer, waterfowl and a variety of small mammals and songbirds.

**Restrictions:** Day use only. No open fires. Foot access only.

**Partners:** This is a DUC site.

**Quarter Sections:** SW-30-035-23-W4M



**152 Beltz Lake 2**

**Site Details:** This 151 acre site is located approximately 19 km southeast of Stettler and consists of wetland, grassland and bush habitat. Wildlife found in the area includes white-tailed deer, waterfowl and a variety of small mammals and songbirds.

**Restrictions:** Day use only. No open fires. Foot access only.

**Partners:** This is a DUC site.

**Quarter Sections:** SE-18-037-18-W4M



**153 Grandfield**

**Site Details:** This 160 acre site is located approximately 19 km southeast of Stettler and consists of wetland, grassland and bush habitat. Wildlife found in the area includes white-tailed deer, waterfowl and a variety of small mammals and songbirds.

**Restrictions:** Day use only. No open fires. Foot access only.

**Partners:** This is a DUC site.

**Quarter Sections:** SE-11-037-19-W4M



**154 Highway 53**

**Site Details:** This 148 acre site is located approximately 10 km east of Bashaw and consists of wetland, grassland and bush habitat. Wildlife found in the area includes white-tailed deer, waterfowl and a variety of songbirds.

**Restrictions:** Day use only. No open fires. Foot access only.

**Partners:** This is a DUC site.

**Quarter Sections:** SW-03-042-20-W4M



**155 Mika**

**Site Details:** This 135 acre site is located approximately 6 km west of Erskine and consists of wetland, grassland and bush habitat. Wildlife found in the area includes white-tailed deer, waterfowl and a variety of small mammals and songbirds.

**Restrictions:** Day use only. No open fires. Foot access only.

**Partners:** This is a DUC site.

**Quarter Sections:** NW-32-038-21-W4M



**156 Caine 4**

**Site Details:** This 160 acre site is located approximately 16 km north of Stettler along Highway 56 and consists of native parkland with a mix of wetland, grassland and bush habitat. Wildlife found in the area includes white-tailed deer, waterfowl and a variety of small mammals and songbirds.



**Restrictions:** Day use only. No open fires. Foot access only.

**Partners:** This is a DUC site.

**Quarter Sections:** SW-33-040-19-W4M



### Kinvig

**Site Details:** This 640 acre site is located approximately 5 km east of Elnora and consists of wetland, grassland and bush habitat. Wildlife found in the area includes white-tailed and mule deer, moose, waterfowl and a variety of small mammals and songbirds.

**Restrictions:** Day use only. No open fires. Foot access only.

**Partners:** This is a DUC site.

**Quarter Sections:** NW/NE/SW/SE-08-035-22-W4M



### Hiller

**Site Details:** This 320 acre site is located approximately 16 km northeast of Stettler and consists of wetland, grassland and bush habitat. Wildlife found in the area includes white-tailed deer, waterfowl and a variety of small mammals and songbirds.

**Restrictions:** Day use only. No open fires. Foot access only.

**Partners:** This is a DUC site.

**Quarter Sections:** NW/NE-27-040-19-W4M



### Blue Eye

**Site Details:** This 151 acre site is located approximately 12 km east of Bashaw and consists of wetland, grassland and bush habitat. Wildlife found in the area includes white-tailed deer, waterfowl and a variety of songbirds.

**Restrictions:** Day use only. No open fires. Foot access only.

**Partners:** This is a DUC site.

**Quarter Sections:** NE-02-042-20-W4M



### Hebert Lake Uplands

**Site Details:** This 259 acre site is located approximately 22 km southeast of Stettler and links Hebert Lake and Beltz Lake Conservation Sites. It provides excellent habitat for waterfowl and shorebirds and excellent breeding habitat for a variety of grassland songbirds such as western meadowlarks, Sprague's pipits, Baird's sparrows and occasionally loggerhead shrikes. The site also provides habitat for white-tailed and mule deer and the occasional moose. A 10 acre subdivision in the northwest corner of NW 19 is not part of this site.

**Restrictions:** Day use only. No open fires. Foot access only. Please avoid areas where livestock are grazing.

**Partners:** ACA, AFGA, DUC, NCC, Wildlife Habitat Canada

**Quarter Sections:** PARTS OF NW/SE-19-037-18-W4M, PART OF SW-20-037-18-W4M



### Lockerby

**Site Details:** This 319 acre site is located approximately 5 km northwest of Pine Lake and lies directly across Highway 816 from the north end of the Stonhouse/Pope Conservation Site (E3/42). Habitat at the site consists of a mixture of native aspen parkland vegetation and old hayfields, with an incredible abundance of wetlands. Wildlife found here includes white-tailed deer, moose, elk, waterfowl, ruffed grouse, coyotes, furbearers, small mammals and a variety of songbirds. Berry pickers will find particularly good opportunities to harvest saskatoon berries and chokecherries, and some cranberries as well.

**Restrictions:** Day use only. No open fires. Foot access only. Please avoid areas where livestock are grazing.

**Partners:** ACA, AFGA, NCC, Wildlife Habitat Canada

**Quarter Sections:** NW/NE-33-036-25-W4M



### East Stormwater Pond - Enhanced Fish Stocking

**Site Details:** This pond is located in Lacombe. Travel east on Highway 12, then north on Wolf Creek Drive and then east on 53 Ave. The pond is located just north of the junction of 53 Ave. and 39 St. Through ACA's Enhanced Fish Stocking Program, approximately 1,500 rainbow trout are released into the pond between April 15 and May 31 to enhance angling opportunities.

**Restrictions:** Day use only. Foot access only.

**Partners:** ACA, AEP, City of Lacombe, Lacombe Fish & Game Association

**Quarter Sections:** Located in Lacombe



### Len Thompson Pond

**Site Details:** This aerated pond is located in Lacombe. From Highway 2A, turn east on Woodland Drive and then north on Len Thompson Drive to arrive at the pond. It is stocked annually through ACA's Enhanced Fish Stocking Program with approximately 1,500 rainbow trout between April 15 and May 31. Pack a lunch and enjoy a few minutes of solitude at the picnic tables. An annual Youth Fishing Day is held here each June.

**Restrictions:** Day use only.

**Partners:** ACA, AEP, City of Lacombe, Lacombe Fish & Game Association, Thompson-Pallister Bait Company

**Quarter Sections:** Located in Lacombe



### Larches

**Site Details:** This 148-acre site is located 19 km north of Sundre near the James River. To access this site, travel north on RR 51, park your vehicle off the road allowance, and then travel on foot across the pipeline right-of-way to the site's southeast corner. The site has excellent ungulate habitat with a

diversity of forested and wet boggy habitats. It consists mostly of native white spruce, tamarack and bog birch, with a thick mossy ground cover. Open areas are covered with grasses and native flowering forbs and shrubs. In the mixed forest, aspen, poplar and white spruce can be found, and lodgepole pines are interspersed in the drier parts of the forested area. Several cutlines occur on the site, mostly in wetter areas, and are in varying stages of regeneration with sedge species, bog birch, willow species and young tamarack. Cattails occur in the wetter bog areas. Wildlife species such as moose and deer can be found at the site, as well as game bird species such as grouse. There is also potential to find rarer species, such as Canadian toads.

**Restrictions:** Day use only. No open fires. Foot access only.

**Partners:** ACA, Alberta Fish & Game Association, Western Sky Land Trust Society

**Quarter Sections:** SE-35-034-05-W5M



### Drake

**Site Details:** This 133 acre site is located approximately 50 km southwest of Red Deer along Highway 54, approximately 14 km east of Caroline. Surrounded mainly by mixed spruce and aspen forest, the Raven River meanders through this site providing more than 2 km of fishable water for anglers targeting cagey brown trout. A wealth of raspberry patches are scattered in the small clearings throughout the south half of the property and blueberries can also be found on the west side. Moose, deer, black bear, elk, small furbearers and ruffed grouse can be found in the area. To access this site travel west from RR 43 on Twp Rd 361A and north on RR 44, then continue 0.5 km on undeveloped road allowance to the SE corner of the property.

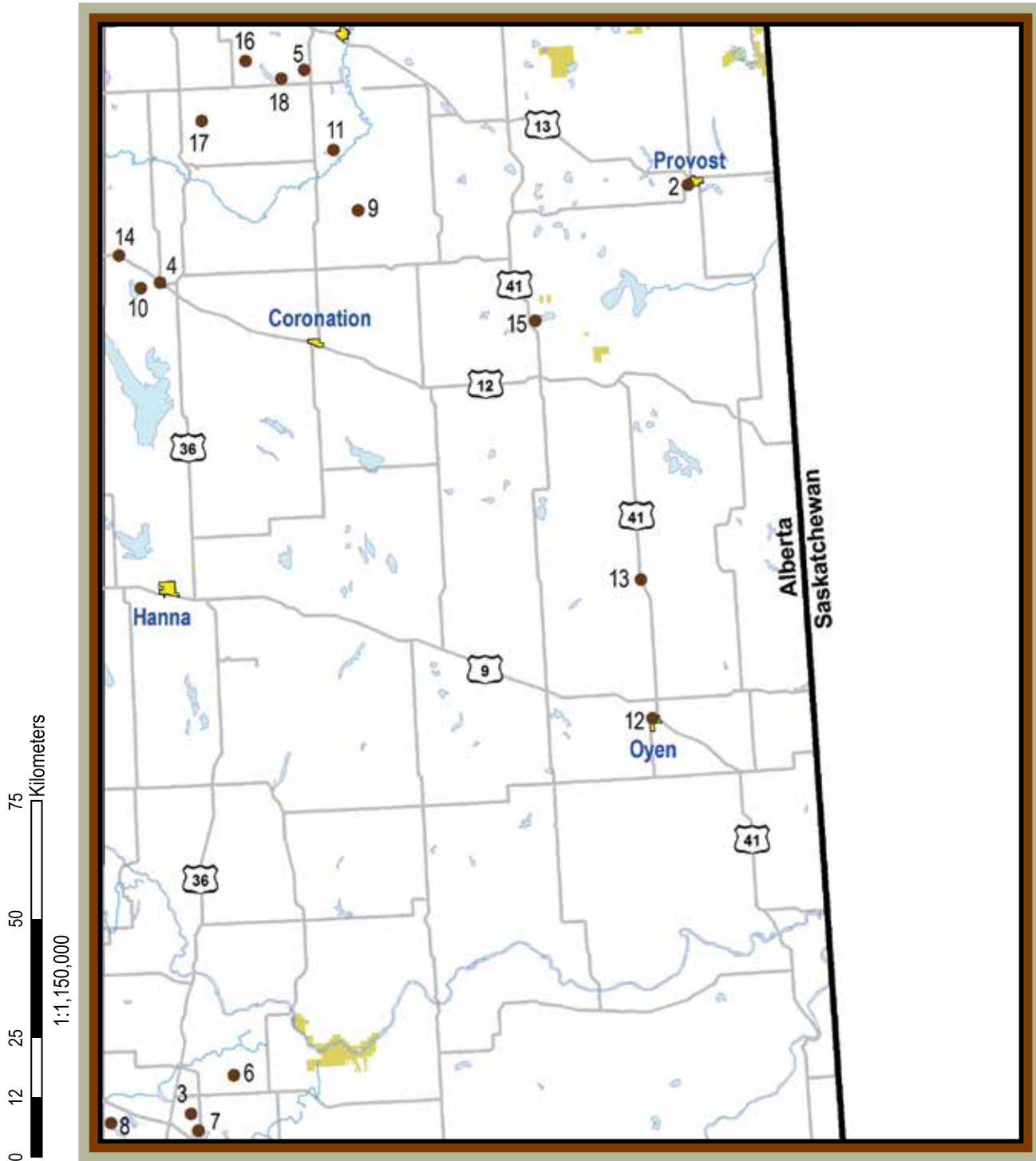
**Restrictions:** Day use only. No open fires. Foot access only. Please avoid areas where livestock are grazing.

**Partners:** ACA, AFGA

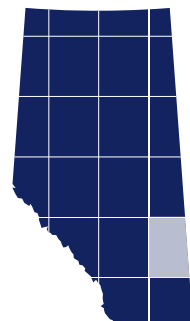
**Quarter Sections:** Pt SE-17-036-4W5M



Get the *Alberta Outdoor Adventure Guide App!*  
Free on the App Store! Search Conservation Sites by name, activity, or proximity.



- Conservation Sites
- Parks and Protected Areas





## GOURMET FOLIAGE IN ALBERTA

In a survival situation, the most important resource is water. If you have a steady source of water and you're getting hungry, there are many plants you can gnaw on.

### Cattails

Cattails make a great wild food whether you are in an emergency or not. Plus they look like corn dogs! Pretty much every part of the cattail can be eaten. You can eat the soft, inner part of the shoot raw and, if caught early on, the green flower spikes can be roasted and eaten like corn on the cob.

The white core of the rhizome (root mass) can also be eaten raw. The white fluff from the brown cylinder can be burned to separate and parch the seeds, which are edible. If you catch the plant before the brown cylinder forms, you can shake the pollen off into a bag and use it as flour to make pancakes or bread.

### Tree Bark

That's right. If you ever find yourself in a survival situation, you can straight up eat a tree. Some of the most popular trees to eat (we took a survey of people who are currently lost and starving) are aspen, birch, willow and pine.

Go for the choicest strips—the tender, inner layer known as cambium. Shred it with a knife into small bits. Chew slowly, thoroughly and “enjoy.”

### Clover

You can eat the above-ground parts of clover raw; the sprouts taste pretty decent if you can find them. Although not always possible in a bad situation, you are better off cooking the clover in saltwater to counteract bloating.

You can also grind up the flower heads and seed heads into flour for the people who don't mind eating handfuls of flour. 🐾

Come experience the adventure.  
Come experience the land.

**Find yourself a little bit out there.**

**Canadian Badlands**  
A LITTLE BIT OUT THERE.  
[canadianbadlands.com](http://canadianbadlands.com)



### Pro Alta Pond - Enhanced Fish Stocking

**Site Details:** This pond, located in the southwest corner of Provost, is accessed off Highway 600 and is marked with signs and public beaches. Parking is on the north-central shore. It is stocked through ACA's Enhanced Fish Stocking Program with approximately 1,000 rainbow trout annually between April 15 and May 31 to enhance angling opportunities.



**Restrictions:** Day use only. No open fires. Foot access only.

**Partners:** ACA, AEP, Provost and District Fish and Game Association.

**Quarter Sections:** Located in Provost



### Long Pump

**Site Details:** This 40 acre site is located approximately 10 km north of Brooks. From Brooks, travel north on Highway 873 for 8 km and then turn west and travel 2 km. The site is managed as permanent cover that provides nesting habitat for waterfowl and upland game birds. Wildlife found in the area includes white-tailed and mule deer, pheasants, gray partridge, waterfowl and a variety of small mammals and songbirds.

**Restrictions:** Day use only. No open fires. Foot access only.

**Partners:** ACA, AFGA, Brooks Pheasant Festival, DUC

**Quarter Sections:** NE/SE-31-019-14-W4M



### Castor Fish Pond - Enhanced Fish Stocking

**Site Details:** This pond is located in Castor on the south side of Highway 12 and the west side of Highway 861. Through ACA's Enhanced Fish Stocking Program, approximately 600 rainbow trout are released in this pond between April 15 and May 31 to enhance angling opportunities.



**Restrictions:** Day use only. No open fires. Foot access only.

**Partners:** ACA, AEP, Town of Castor  
**Quarter Sections:** Located in Castor



### Wylie

**Site Details:** This 160 acre site is located approximately 14 km southwest of Hardisty and consists of upland, riparian and wetland habitat. Wildlife found in the area includes white-tailed and mule deer, grouse, waterfowl and a variety of songbirds.

**Restrictions:** Day use only. No open fires.

**Partners:** This is a DUC site.

**Quarter Sections:** NW-07-042-10-W4M



### Millicent

**Site Details:** This 770 acre site is located approximately 21 km northeast of Brooks. A Designated Pheasant Release Site, Millicent offers some of the best pheasant and upland game bird hunting in the province. Numerous site improvements, including planting some 70,000 trees, developing a wetland and seeding with attractive varieties of grassy vegetation, have made the habitat ideally suited to these species. Millicent is an extremely popular site, especially between mid-October and mid-November when dozens of pheasants are released on the property every day except Mondays. For a great day of pheasant hunting or wildlife watching, be sure to visit Millicent.

**Restrictions:** Day use only. No open fires. Foot access only. This location is a Designated Pheasant Release Site.

**Partners:** ACA, AEP, County of Newell, DUC, EID, Partners in Habitat Development

**Quarter Sections:** NE/SE-19-020-13-W4M, NW/NE/SW/SE-30-020-13-W4M



### Eastern Irrigation District

**Site Details:** The EID is farmer-owned and operated and is situated in southeastern Alberta's mixed grass prairie ecosystem. The District's boundaries encompass 1.5 million acres, making the EID 500 square

kilometres (200 square miles) and larger than the province of Prince Edward Island. While the primary purpose of the EID is to provide water to farmers for growing crops, the EID is also very active in habitat development and management. The EID allows public access to many areas for hunting, fishing or wildlife viewing.

**Restrictions:** For more information on recreational opportunities in the EID please visit their website at [www.eid.ab.ca](http://www.eid.ab.ca).

**Partners:** EID

**Quarter Sections:** Please visit the EID website.



### Oakland

**Site Details:** This 1,350 acre site is located 19 km west of Brooks and consists of wetland and grassland habitat. Wildlife found in the area includes pronghorn antelope, waterfowl and shorebirds.

**Restrictions:** Day use only. No open fires. Use caution when entering a property with grazing livestock.

**Partners:** This is a DUC site.

**Quarter Sections:** NW/SW/SE-27-019-16-W4M, NW/NE/SW/SE-28-019-16-W4M, NW/NE/SW/SE-33-019-16-W4M, SW-34-019-16-W4M



### Cole A & K

**Site Details:** This 150 acre site is located approximately 11 km east of Brownfield and consists of upland, riparian and wetland habitat. Wildlife found in the area includes moose, white-tailed and mule deer, grouse, waterfowl and a variety of songbirds.

**Restrictions:** Day use only. No open fires. Foot access only.

**Partners:** This is a DUC site.

**Quarter Sections:** SW-07-039-09-W4M4M



### Wiar Lanes Lake Imu

**Site Details:** This 640 acre site is located 7 km west of Castor and consists of wetland, grassland and bush habitat. Wildlife found in the area includes white-tailed and mule deer, waterfowl and a variety of songbirds.

**Restrictions:** Day use only. No open fires. Foot access only.

**Partners:** This is a DUC site.

**Quarter Sections:** NW/NE/SW/SE-29-037-14-W4M, NE/SE-30-037-14-W4M



### John Golka

**Site Details:** This 320 acre site is located approximately 29 km south of Hardisty and consists of upland, riparian and wetland habitat. Wildlife found in the area includes moose, white-tailed and mule deer, grouse, waterfowl and a variety of songbirds.

**Restrictions:** Day use only. No open fires. Foot access only.

**Partners:** This is a DUC site.

**Quarter Sections:** SW/SE-22-040-10-W4M



### Oyen (Concrete Plant) - Enhanced Fish Stocking

**Site Details:** This pond is located in Oyen near the concrete plant just north of 5 Ave. W and west of Main St. It is stocked through ACA's Enhanced Fish Stocking Program with approximately 1,200 rainbow trout each year between April 15 and May 31 to enhance angling opportunities.



**Restrictions:** Day use only. No open fires. Foot access only.

**Partners:** ACA, AEP, Town of Oyen

**Quarter Sections:** Located in Oyen

**REPORT A POACHER**  
[www.reportapoacher.com](http://www.reportapoacher.com)  
**1-800-642-3800**



**Oyen Reservoir - Enhanced Fish Stocking**

*Site Details:* This reservoir is located 25.5 km north of the junction of Highway 9 and Highway 41 and is a dugout just east of the road where the power line crosses. It is stocked through ACA's Enhanced Fish Stocking Program with approximately 400 rainbow trout each year between April 15 and May 31 to enhance angling opportunities.



*Restrictions:* Day use only. No open fires. Foot access only.

*Partners:* ACA, AEP

*Quarter Sections:* NE-33-030-04-W4M



**Anderson**

*Site Details:* This 80 acre site is located 6 km west of Castor and is split by an abandoned railway line. Two large wetlands occur in the north portion of the site and the upland portion consists of open aspen, shrub and grassland habitat. A variety of native plant and animal species are present in this parkland site.

*Restrictions:* Day use only. No open fires. Foot access only.

*Partners:* This is a DUC site.

*Quarter Sections:* NE-14-038-15-W4M



**Gooseberry Park Pond - Enhanced Fish Stocking**

*Site Details:* From the town of Consort and the junction of Highway 12 and Highway 41, turn north on Highway 41 and travel 12 km, turn east on Twp Rd 364 and travel 1.6 km, turn south on RR 62 and travel 0.5 km, and then turn west into the site. Through ACA's Enhanced Fish Stocking Program, approximately 3,300 rainbow trout are released in this pond between April 15 and May 31 to enhance angling opportunities.



*Restrictions:* Day use only. No open fires. Foot access only.

*Partners:* ACA, AEP, Bousquet family, Westview Cattle Co.

*Quarter Sections:* NE-22-036-06-W4M



**Kroetsch D & L**

*Site Details:* This 160 acre site is located approximately 21 km southeast of Sedgewick and consists of upland, riparian and wetland habitat. Wildlife found in the area includes moose, white-tailed and mule deer, grouse, waterfowl and a variety of songbirds.

*Restrictions:* Day use only. No open fires. Foot access only.

*Partners:* This is a DUC site.

*Quarter Sections:* SE-23-042-12-W4M



**Blumhagen**

*Site Details:* This 160 acre site is located approximately 11 km north of Alliance and consists of upland, riparian and wetland habitat. Wildlife found in the area includes moose, white-tailed and mule deer, grouse, waterfowl and a variety of songbirds.

*Restrictions:* Day use only. No open fires. Foot access only.

*Partners:* This is a DUC site.

*Quarter Sections:* NE-11-041-13-W4M



**Marlow**

*Site Details:* This 160 acre site is located approximately 24 km southwest of Hardisty and consists of upland, riparian and wetland habitat. Wildlife found in the area includes white-tailed and mule deer, grouse, waterfowl and a variety of songbirds.

*Restrictions:* Day use only. No open fires. Foot access only.

*Partners:* This is a DUC site.

*Quarter Sections:* NW-03-042-11-W4M



**Alberta's Fish'n Buddy for over 100 Years!**

**...get hooked on us!**

The Alberta Fish and Game Association  
...Conserving and protecting all outdoors since 1908...

[www.afga.org](http://www.afga.org)

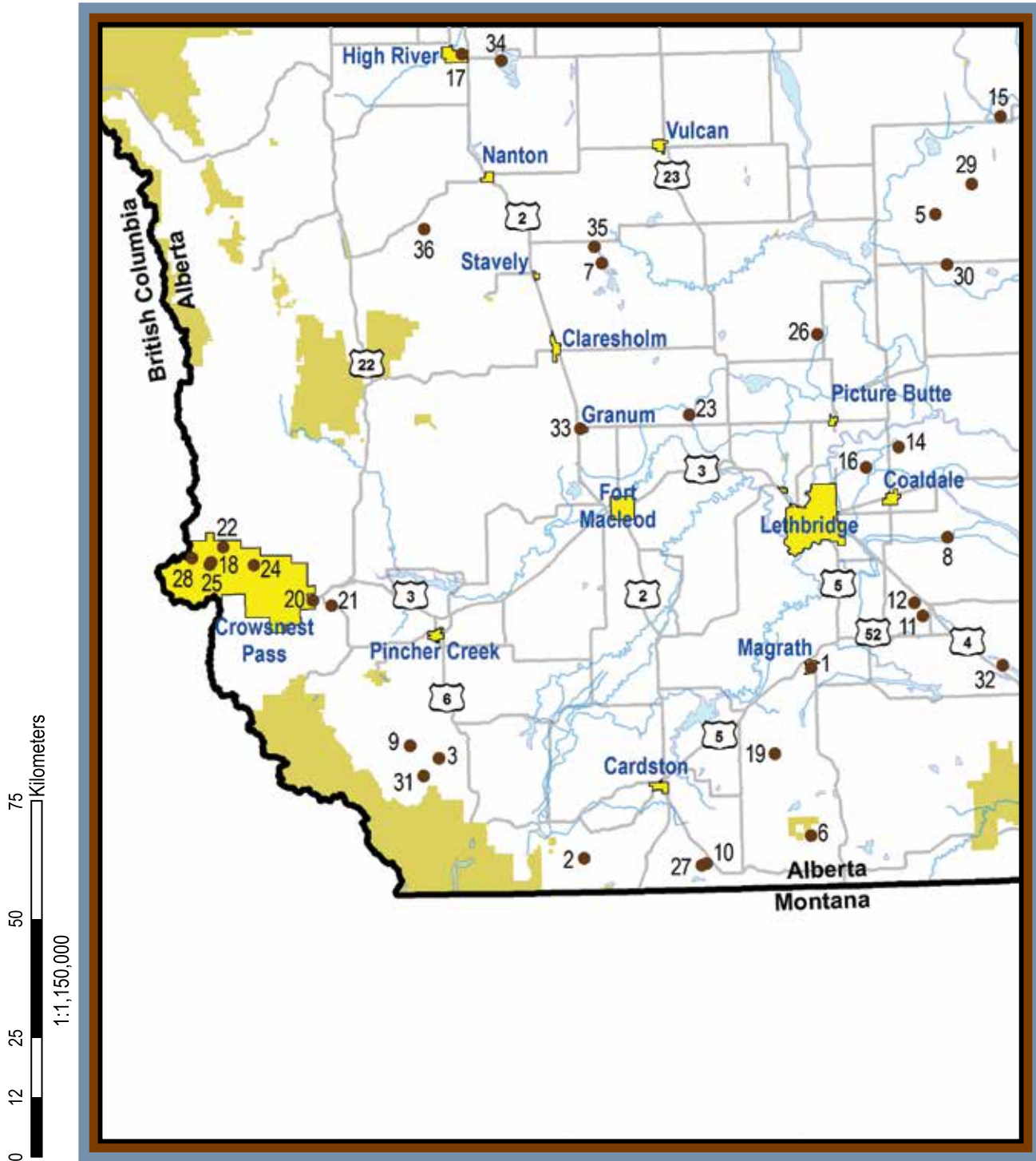
**Your Next Outdoor Adventure Begins Here!**

**CALGARY BOAT & SPORTSMEN'S SHOW**      **EDMONTON BOAT & SPORTSMEN'S SHOW**

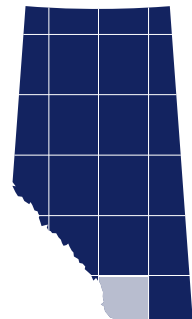
**February 4-7, 2016**      **March 10-13, 2016**  
 BMO Centre      Edmonton Expo Centre  
 Stampede Park      Northlands  
[calgaryboatandsportshow.ca](http://calgaryboatandsportshow.ca)      [edmontonboatandsportshow.ca](http://edmontonboatandsportshow.ca)

**Western Canada's Biggest Boat & Outdoors Shows!**

© Canadian National Sportsmen's Shows (1989) Ltd. All rights reserved.



- Conservation Sites
- Parks and Protected Areas



# CLOTHES MAKE THE...OUTDOOR ENTHUSIAST


Temperatures are nothing if not unpredictable in Alberta. We can have temperatures in the 20s in the middle of February or snow in the middle of August. It is important, when spending time outdoors to dress appropriately in many layers to avoid heat exhaustion or hypothermia. Some important tips to remember:

- The layer next to your skin should have wicking capabilities.
- Be sure to check the temperature, precipitation likeliness and wind chill before heading out.
- Always have a wind- and water-proof layer with you.
- Avoid cotton clothing. It does not stay dry and is a bad insulator when wet.
- It is a good idea to wear pants when walking through high grass or shrub to protect your legs from being scratched or stung by critters.
- Socks should remain dry. Packing an extra pair is never a bad idea. Wear socks made of wool or synthetic materials.
- Hunters in Alberta are not required to wear Hunter Orange but, of course, there is the argument that wearing a bright colour might keep you from getting shot at by other hunters.

Like other outdoor clothing, footwear largely depends on weather and activity. For fishing, you can wear sandals, water shoes or waders depending on the season and type of fishing that you're doing, as well as what you find most comfortable.

For hunting and hiking, you want to think more about where you'll be walking and what activity you'll be engaging in. Bow hunters need footwear with scent control because they have to get so close to the animal they're stalking. When walking through brush and tall grass hunting game birds, a snake boot will probably work best.

The essential requirements for hiking or hunting footwear:

- Waterproof (look for a boot that will pull moisture away from your foot as well)
- Durability
- Comfort 



## Magrath Fish Pond - Enhanced Fish Stocking

**Site Details:** This pond is located approximately 100 m west of Highway 62 in Magrath. The access road is north of the bridge crossing Pothole Creek. The pond is horseshoe-shaped and visible from the highway. Through ACA's Enhanced Fish Stocking Program, approximately 1,000 rainbow trout are released in this pond between April 15 and June 30 to enhance angling opportunities.



**Restrictions:** Day use only. No open fires. Foot access only.

**Partners:** ACA, AEP, Town of Magrath

**Quarter Sections:** Located in Magrath



## Rice

**Site Details:** This 320 acre site is located approximately 12 km southeast of Mountainview and consists primarily of native Foothills Parkland habitat. Wildlife found in the area includes white-tailed deer, elk, moose, black bear, grizzly bear, ruffed grouse, waterfowl, numerous songbirds and small mammals.

**Restrictions:** Day use only. No open fires. Foot access only.

**Partners:** ACA, AFGA, NCC, RMEFC

**Quarter Sections:** SW/SE-27-001-27-W4M





### Island Lakes

**Site Details:** This 288 acre site is located approximately 18 km southwest of Twin Butte. Numerous waterbodies are present throughout the site, as well as a short stretch of Yarrow Creek. Trembling aspen covers much of the area, with cottonwoods found along the creek. Grasslands occur sporadically and an old farmstead is situated in the site's southwest corner. Wildlife found in the area includes white-tailed and mule deer, moose, elk, black bear, grizzly bear, waterfowl, grouse and a variety of small mammals and songbirds.

**Restrictions:** Day use only. No open fires. Foot access only.

**Partners:** AFGA, DUC, NCC

**Quarter Sections:** NW/SW-35-003-30-W4M



### Prouty Lake

**Site Details:** This 160 acre site is located 11 km north of Enchant and consists of wetland and upland habitat. Approximately 80 acres of cropland were reseeded in 2010 with a seed mix that will benefit nesting birds. Wildlife found in the area includes white-tailed and mule deer, pheasants, gray partridge, waterfowl, shorebirds and a variety of small mammals and songbirds.

**Restrictions:** Day use only. No open fires. Foot access only.

**Partners:** ACA, AEP, BRID, DUC, PF

**Quarter Sections:** SE-18-015-18-W4M



### Sandstone Ranch

**Site Details:** This 4,147 acre site is located approximately 35 km south of Magrath. To access the north entrance, travel south from Magrath approximately 30 km on Highway 62 and then travel 5 km west on Twp Rd 24. A yellow gate and signage mark the entrance to the ranch. To access the south entrance, travel south on Highway 62, then travel 5.5 km west on Twp Rd 14, and then travel 3.2 km north on RR 223. The ranch occurs within the Foothills Fescue grasslands, with the North Milk River flowing through the southern

portion of the site. Sixty-six species of fish and wildlife were found in the area during inventories, including mule deer, sharp-tailed grouse, gray partridge, raptors, grassland birds, shorebirds, northern pike and a variety of minnows. The river also provides angling opportunities for northern pike and sauger.

**Restrictions:** Day use only. No open fires. Foot access for hunting, angling or hiking permitted on a call-in basis (403-331-7657).

**Partners:** ACA, AFGA, AEP, EC, NCC, Sandstone Ranch Grazing Co-op

**Quarter Sections:** NW/NE/SW/SE-32-001-22-W4M, NW/SW-33-001-22-W4M, NW-34-001-22-W4M, NW/NE/SW/SE-02-002-22-W4M, NW/NE/SW/SE-03-002-22-W4M, NW/NE/SW/SE-04-002-22-W4M, NW/NE/SW/SE-09-002-22-W4M, NW/NE/SW/SE-10-002-22-W4M



### Clear Lake

**Site Details:** This 600 acre site is located 16 km northeast of Stavely and primarily consists of upland planted cover and ephemeral wetland habitat. Wildlife found in the area includes upland birds and a variety of songbirds.

**Restrictions:** This site is under a land use exchange agreement. Use caution when entering a property with grazing livestock. Day use only. No open fires.

**Partners:** This is a DUC site.

**Quarter Sections:** NE-36-013-26-W4M, NW-24-014-26-W4M, NE/SE-27-014-26-W4M



### McQuillan Reservoir - Enhanced Fish Stocking

**Site Details:** This site is located approximately 14 km southeast of Coaldale. From Highway 3 at Coaldale, travel south on RR 192 and then east on Twp Rd 82 toward the golf course. McQuillan Reservoir is east of the golf course across the road. It is stocked through ACA's Enhanced Fish Stocking Program with approximately 7,000 rainbow trout between April 15 and June 30 to enhance angling opportunities.

**Restrictions:** Day use only. No open fires. Foot access only.

**Partners:** ACA, AEP, Coaldale and District Fish and Game Association

**Quarter Sections:** SW-13-008-19-W4M



### Bathing Lake

**Site Details:** This 8 acre site is located approximately 35 km southwest of Pincher Creek. AEP stocks the lake annually with rainbow trout. A parking area, garbage cans and sanitary facilities are available.

**Restrictions:** Day use only. No open fires. Foot access only.

**Partners:** ACA, AEP

**Quarter Sections:** SE-11-004-01-W5M



### Linder

**Site Details:** This 160 acre site is located on the Milk River Ridge approximately 20 km southeast of Cardston. The site is part of the Jefferson Conservation Pasture, which is a conservation initiative led by Ducks Unlimited Canada in cooperation with the Nature Conservancy of Canada and Alberta Conservation Association. Wildlife found in the area includes white-tailed and mule deer, pronghorn antelope, gray partridge, sharp-tailed grouse and a variety of small mammals and songbirds.

**Restrictions:** Day use only. No open fires. Contact NCC ([www.natureconservancycanada.com](http://www.natureconservancycanada.com)) or DUC (1-866-479-3825) if you are interested in accessing their adjoining properties.

**Partners:** ACA, DUC

**Quarter Sections:** SW-20-001-24-W4M



### Stirling Fish Pond - Enhanced Fish Stocking

**Site Details:** This pond is located in Stirling at the corner of 6 St and 1 Ave. It is stocked through ACA's Enhanced Fish Stocking Program with approximately 1,000 rainbow trout each year between April 15 and June 30 to enhance angling opportunities.

**Restrictions:** Day use only. No open fires. Foot access only.

**Partners:** ACA, AEP, Village of Stirling

**Quarter Sections:** Located in Stirling



### Stirling Lake

**Site Details:** This 1,309 acre site is located directly northwest of Stirling along Highway 4. This is a Wetlands for Tomorrow project that provides habitat for waterfowl and upland game birds and access for wildlife viewing and hunting.

**Restrictions:** Day use only. No open fires. No access is permitted to portions of the site. No hunting is allowed during operation of crop damage control bait station.

**Partners:** ACA, AEP, Canadian Wildlife Service - EC, DUC, RID, Stirling Cattle Co.

**Quarter Sections:** NW/NE-31-006-19-W4M, NW/NE-36-006-20-W4M, NW/SW/SE-05-007-19-W4M, NW/NE/SW/SE-06-007-19-W4M



### CPR Reservoir

**Site Details:** This 305 acre site is located approximately 11 km north of Coaldale on Highway 845. The site is leased until 2025 and is managed as upland cover, which provides outstanding waterfowl and upland game bird nesting cover. Wildlife found in the area includes white-tailed and mule deer, pheasants, partridge and a variety of small mammals and songbirds.

**Restrictions:** Day use only. No open fires. Foot access only.

**Partners:** AFGA

**Quarter Sections:** NW/NE/SW/SE-13-010-20-W4M, NW/NE/SW/SE-14-010-20-W4M, NW/NE/SW/SE-23-010-20-W4M, NW/NE/SW/SE-24-010-20-W4M



### Bow City East Pond - Enhanced Fish Stocking

**Site Details:** This pond is located approximately 30 km southwest of Brooks, just north of the Bow River and west of Highway 36. From Highway 36, turn west on Highway 539 and proceed until the Bow City Park turnoff, just prior to crossing the Bow River. Follow this road west for 3 km to the pond access. Through ACA's Enhanced Fish Stocking Program, approximately 2,000 rainbow trout are released in this pond between April 15 and June 30 to enhance angling opportunities.



**Restrictions:** Day use only. No open fires. Foot access only.

**Partners:** ACA, AEP

**Quarter Sections:** NW-15-017-17-W4M



### Eight Mile Lake

**Site Details:** This 81 acre site is located approximately 10 km northwest of Coaldale. The site is leased until 2028 and is managed as upland cover, which provides outstanding waterfowl and upland game bird nesting cover. Wildlife found in the area includes white-tailed and mule deer, pheasants, gray partridge and a variety of small mammals and songbirds.

**Restrictions:** Day use only. No open fires. Foot access only.

**Partners:** ASRPWF, Lethbridge Fish & Game

**Quarter Sections:** NW-32-009-20-W4M, SW-05-010-20-W4M



### Emerson Lake - Enhanced Fish Stocking

**Site Details:** Emerson Lake is located in High River. To access the lake, travel west on Highway 23, turn north at Hermitage Inn and travel north 1 km. Through ACA's Enhanced Fish Stocking Program, approximately 2,500 rainbow trout are released in this lake between April 15 and May 31 to enhance angling opportunities.

**Restrictions:** Day use only. No open fires. Foot access only.

**Partners:** ACA, AEP, Town of High River

**Quarter Sections:** Located in High River



### Sentinel

**Site Details:** This 20 acre site, located approximately 7 km west of Coleman (near Sentinel) in the Crowsnest Pass, provides a buffer around a municipal Ecological Reserve on the Crowsnest River. Wildlife found in the area includes elk, moose, white-tailed deer, grizzly bear, cougars and numerous songbirds.

**Restrictions:** Day use only. No open fires. Foot access only.

**Partners:** ACA, AFGA, NCC, RMEFC

**Quarter Sections:** SE-10-008-05-W5M



### Wild Rose

**Site Details:** This 960 acre site is located on the Milk River Ridge approximately 20 km southwest of Magrath. The site consists of native vegetation common to the Foothills Fescue Natural Subregion. Its rolling terrain provides habitat for at least 44 different species, including mule deer, white-tailed deer, sharp-tailed grouse, raptors and a variety of small mammals and songbirds. Evidence of grizzly bear has also been documented at the site!

**Restrictions:** Day use only. No open fires. Foot access only.

**Partners:** ACA, AFGA, EC, NCC

**Quarter Sections:** NW/NE-25-003-23-W4M, NW/NE/SW/SE-36-003-23-W4M



### Burmis Lake

**Site Details:** This 16 acre fisheries access site is located approximately 12 km east of the Crowsnest Pass along Highway 3. AEP stocks this lake with rainbow trout for family fishing opportunities. The site also provides access to the Crowsnest River, which is a popular fishery for avid fly fishermen. Garbage cans and sanitary facilities are available.

**Restrictions:** Day use only. No open fires. Foot access only.

**Partners:** ACA, AFGA, AEP, Devon Canada Corporation, TUC

**Quarter Sections:** SE-14-007-03-W5M



### Lee Lake

**Site Details:** Nothing sets an angler's heart aflutter like a well-stocked lake that can be easily accessed. With some 45,000 rainbow trout stocked annually by AEP and an average fish size of 30 to 35 cm, Lee Lake is indeed the candy store of stocked lakes. Lee Lake is located approximately 16 km southeast of

Crowsnest Pass. From Crowsnest Pass, travel east on Highway 3 for 10 km, then turn south at Highway 507 and follow the road to the site. A parking area, garbage cans and sanitary facilities are available.

**Restrictions:** Day use only. No open fires. Foot access only.

**Partners:** ACA, AEP, Devon Canada Corporation

**Quarter Sections:** SW-08-007-02-W5M



### Coleman Fish and Game Pond - Lake Aeration

**Site Details:** This pond is located approximately 5 km northwest of Coleman and provides good sport fishing opportunities. AEP stocks this pond annually with rainbow trout and it is aerated during the winter through Alberta Conservation Association's Lake Aeration Program.



**Restrictions:** Day use only. No open fires. Foot access only.

**Partners:** ACA, AEP, Border Building Materials, Devon Canada Corporation

**Quarter Sections:** SW-24-008-05-W5M



### Kenex

**Site Details:** This 413 acre site is located approximately 11 km west of Nobleford on Highway 519. AEP stocks this pond annually with rainbow trout to enhance angling opportunities. Wildlife found in the area includes upland game birds, white-tailed deer, waterfowl and a variety of small mammals, songbirds and shorebirds.



**Restrictions:** Day use only. No open fires. Foot access only.

**Partners:** ACA, AEP, DUC

**Quarter Sections:** NE/SE-03-011-24-W4M, NW/NE/SE-10-011-24-W4M, SW-14-011-24-W4M



### Frayn

**Site Details:** This 84 acre site, located 1 km west of Blairmore in the Crowsnest Pass, consists of riparian habitat with willows and meadow grasses along the Crowsnest River. Angling opportunities for rainbow trout are available along the Crowsnest River. Wildlife found in the area includes moose, elk, waterfowl and numerous songbirds.

**Restrictions:** Day use only. No open fires. No hunting.

**Partners:** ACA, AFGA, CPR, NCC, RMEFC

**Quarter Sections:** NW/SW-03-008-04-W5M



### Sentinel Uplands

**Site Details:** This 30 acre site is located 14 km west of Crowsnest Pass on Highway 3 and consists of a mechanical clearing completed in 2000/2001 on a chinook-prone slope south of the Crowsnest River. Wildlife found in the area includes elk, moose, white-tailed deer, black bear, grouse and a variety of small mammals and songbirds.

**Restrictions:** Refer to access and restrictions provided by AEP on the Recreational Access to Agricultural Public Land website at [www.AEP.alberta.ca](http://www.AEP.alberta.ca).

**Partners:** ACA, AEP, RMEFC

**Quarter Sections:** NW/NE-03-008-05-W5M

**REPORT A POACHER**  
[www.reportapoacher.com](http://www.reportapoacher.com)  
**1-800-642-3800**





**26**  
**McVinnie Reservoir -  
Enhanced Fish Stocking**

**Site Details:** Featuring a large pond and 152 acres of tame and native grassland habitat, this site is perfect for a day trip from most places in southern Alberta. The pond is stocked annually between April 15 and May 31 with approximately 3,000 rainbow trout through ACA's Enhanced Fish Stocking Program. This small pond can even produce trophy fish as demonstrated by the 12-pound, 30-inch trout captured in 2007. The grassland, cattail and shrub complexes on the site also provide opportunities to pursue a wily pheasant or partridge in the fall. Bird watchers will enjoy the various songbirds and shorebirds found here. Travel north from West Lethbridge on Highway 25 for approximately 20.4 km to RR 214. Travel north on RR 214 for 17.9 km. An access road and site sign are located on the east side of the road.



**Restrictions:** Day use only. No open fires. Foot access only.

**Partners:** ACA, AEP, AFGA, County of Lethbridge, LNID, Partners in Habitat Development, PF

**Quarter Sections:** SW-33-012-21-W4M



**27**  
**Skipworth  
(Jefferson Moraine)**

**Site Details:** This 2,400 acre site is located 65 km southwest of Lethbridge and consists of grassland and wetland habitat. Wildlife found in the area includes white-tailed deer, waterfowl and a variety of songbirds.

**Restrictions:** This site is under a land use exchange agreement. **Please contact DUC (1-866-479-3825) regarding access.** Day use only. No open fires.

**Partners:** This is a DUC site.

**Quarter Sections:** NW/NE/SW/SE-17-001-24-W4M, NE/SW/SE-18-001-24-W4M, SE-19-001-24-W4M, NW/SW-29-001-24-W4M, NE/SE-30-001-24-W4M, SW-31-001-24-W4M, NW/NE/SW/SE-13-001-25-W4M



**28**  
**Crowsnest Lake**

**Site Details:** This 123 acre site is located on the north side of Crowsnest Lake in the Crowsnest Pass and provides habitat primarily for bighorn sheep, but elk and large carnivores are also found in the area. The site offers some scenic views of the Crowsnest Pass overlooking Crowsnest Lake.

**Restrictions:** Day use only. No open fires. Foot access only.

**Partners:** ACA, AFGA, NCC, RMEFC

**Quarter Sections:** NE/SE-08-008-05-W5M



**29**  
**Circle E**

**Site Details:** This 320 acre site is located 20 km east of Lomond and primarily consists of grassland habitat. Wildlife found in the area includes waterfowl, upland birds and a variety of songbirds.

**Restrictions:** Day use only. No open fires. Foot access only. Use caution when entering a property with grazing livestock.

**Partners:** This is a DUC site.

**Quarter Sections:** NE-36-015-18-W4M, SW-01-016-18-W4M



**30**  
**Enchant Park Pond/  
Wetland - Enhanced  
Fish Stocking**

**Site Details:** This site is located directly south of Enchant in Enchant Park on the south side of Highway 526 and provides recreational angling and wildlife viewing opportunities. Through ACA's Enhanced Fish Stocking Program, approximately 2,000 rainbow trout are released in this pond between April 15 and June 30 to enhance angling opportunities. Wildlife found in the area includes waterfowl and a variety of shorebirds and songbirds.



**Partners:** ACA, AEP, BRID, DUC, Enchant Park Committee

**Quarter Sections:** NW-08-014-18-W4M



**31**  
**Blind Canyon**

**Site Details:** This 160 acre site is located approximately 30 km south of Pincher Creek, west of Spread Eagle Road along the forest reserve boundary between Yarrow Creek and Spionkop Creek. Wildlife found in the area includes black bear, grizzly bear, white-tailed deer, bighorn sheep, wolves, numerous songbirds and small mammals.

**Restrictions:** Day use only. No open fires. Access the site through the forest reserve.

**Partners:** ACA, AFGA, NCC, RMEFC

**Quarter Sections:** SW-21-003-30-W4M



**32**  
**Tyrrell Lake**

**Site Details:** This 72 acre site is located approximately 42 km south of Lethbridge on Highway 4 and consists of upland habitat and an access point for fishing. Travel south on Highway 4 from Lethbridge and then turn east on Twp Rd 54 and travel 2.5 km. Wildlife found in the area includes upland game birds, waterfowl, shorebirds and a variety of small mammals and songbirds.

**Restrictions:** Day use only. No open fires. Foot access only.

**Partners:** ACA, AEP, County of Warner

**Quarter Sections:** NW-24-005-18-W4M



**33**  
**Granum Pond -  
Enhanced Fish Stocking**

**Site Details:** This pond is located in the town of Granum east of Highway 2. Through ACA's Enhanced Fish Stocking Program, approximately 450 rainbow trout are released in this pond between April 15 and May 31 to enhance angling opportunities.



**Restrictions:** Day use only. No open fires. Foot access only.

**Partners:** ACA, AEP, Granview Park

**Quarter Sections:** Located in Granum



**34**  
**Frank Lake**

**Site Details:** This 750 acre site is located approximately 8 km west of High River and consists of upland, riparian and wetland habitat. Wildlife found in the area includes waterfowl, pheasants and a variety of songbirds.

**Restrictions:** Day use only. No open fires. Foot access only.

**Partners:** This is a DUC site.

**Quarter Sections:** NE-26-018-28-W4M, NE/SE-35-018-28-W4M, NW/NE-36-018-28-W4M, SW-04-019-27-W4M



**35**  
**Sharritt**

**Site Details:** This 142 acre site is located 16 km northeast of Stavely and is part of the Clear Lake project. Habitat at this site primarily consists of upland planted cover and ephemeral wetlands. Wildlife found in the area includes upland birds and a variety of songbirds.

**Restrictions:** Day use only. No open fires. Foot access only.

**Partners:** This is a DUC site.

**Quarter Sections:** SE-34-014-26-W4



**36**  
**Timber Ridge**

**Site Details:** This 640 acre site is located approximately 20 km southwest of Nanton. From Nanton, follow Highway 533 southwest to RR 295, then travel for 3 km to reach the most northerly quarter section of the site. This site was secured in partnership with the Hall Family to conserve wildlife habitat and demonstrate sustainable ranching practices. Wildlife found in the area includes moose, elk, white-tailed and mule deer, grizzly and black bear, cougar, grouse and a variety of small mammals and songbirds.

**Restrictions:** Managed access is in effect on this site. Please contact 403-646-5813 to access the site and for seasonal restrictions.

**Partners:** ACA, Glen and Kelly Hall and Family

**Quarter Sections:** NE/SE-18-015-29-W4M, SE-08-015-29-W4M, NW-07-015-29-W4M



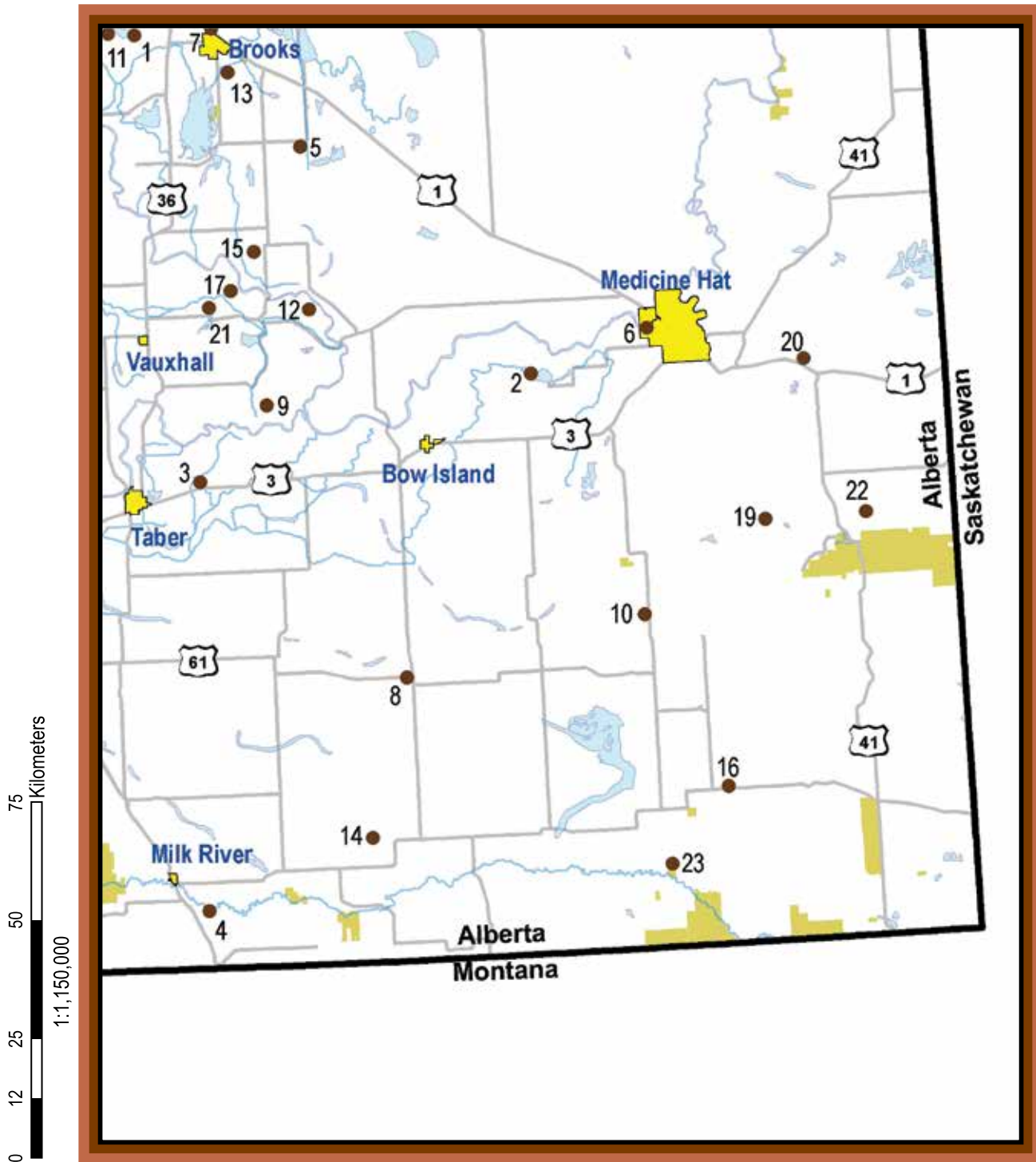
Map Grid **C2** **109**



## Sundew

*Partnerships:* Alberta Conservation Association, Suncor Energy Foundation, Alberta Fish & Game Association

*photo:* ACA, Lenore Seward



- Conservation Sites
- Parks and Protected Areas





## HEAT EXHAUSTION BAD, HEAT STROKE WORSE

As Albertans who have to cope with the cold, dark and seemingly endless winter, it's easy to forget that there could be anything bad about excessive heat. But it's true, excessive heat can do bad things to your body.

There are two different levels of heat-related illness. The first is called heat exhaustion. Heat exhaustion is specifically characterized by a core body temperature of less than 40.5°C, but above the normal temperate range.

There are two basic types of heat exhaustion: water depletion and salt depletion. Water depletion will, unsurprisingly, make you thirsty. It will also make you feel weak, give you a headache, and in its most extreme form, you will lose consciousness and become a product very similar to beef jerky. Salt depletion can cause nausea, vomiting, cramps and dizziness.

The more severe form of heat illness is called heat stroke (core temperate above 40.5°C). Heat stroke can cause brain and organ damage.

Heat exhaustion can quickly lead to heat stroke. So at the first sign of heat exhaustion, you should do everything you can to get your body back to status-quo.

- Drink fluids, preferably water. Humans have one of the best body-cooling systems out of all the animals, but this system demands larger quantities of water.
- Avoid alcohol and caffeine, as these make the problem worse.
- Seek shade and give your body time to cool down.

Also remember that heat exhaustion is especially hard on youngsters, oldsters and folks with heart problems. 🏔️



### Fincastle Reservoir

**Site Details:** Fincastle Reservoir introduces visitors to a different kind of neighbourhood—great blue heron style. A rookery is located on a nearby island, home to generations of herons who have come, built nests and reared their young. The human-made nesting structure, built by ACA staff in 2000, holds some 12 heron nests and replaces the since-deteriorated poplar tree that was the population's former home. Bring your binoculars and observe the peculiar feeding and nesting habits of these great birds. Be respectful and keep your distance. Pack your fishing rod and try landing a walleye, northern pike or yellow perch. This 33 acre site is located approximately 10 km east of Taber. From Taber, travel east on Highway 3 for 9 km and then turn north and travel 0.5 km.

**Restrictions:** Day use only. No open fires. Foot access only.

**Partners:** ACA, AEP, Lamb-Weston, MD Taber, TID

**Quarter Sections:** NE-16-010-15-W4M



### Cassills Marsh

**Site Details:** This 616 acre site is located approximately 19 km west of Brooks on Highway 542. The site is managed in conjunction with the Antelope Creek Ranch (F4/11). The large prairie wetlands are very productive and support a wide diversity of waterfowl. Wildlife found in the area includes white-tailed and mule deer, pronghorn antelope, pheasants, gray partridge, waterfowl and a variety of small mammals and songbirds.

**Restrictions:** Day use only. No open fires. Foot access only except on designated roads.

**Partners:** AFGA, AEP, DUC

**Quarter Sections:** NW-06-019-15-W4M, NW/NE-01-019-16-W4M, NE-02-019-16-W4M, SW/SE-11-019-16-W4M, SW-12-019-16-W4M



### Sauder Reservoir

**Site Details:** This 109 acre site is located approximately 40 km southwest of Medicine Hat and consists of grass and shrub habitat, with approximately 4 km of reservoir shoreline. Wildlife found in the area includes waterfowl, shorebirds, small mammals and songbirds.

**Restrictions:** Day use only. No open fires. Foot access only.

**Partners:** Medicine Hat Fish & Game

**Quarter Sections:** SW/SE-07-012-09-W4M, NW/NE/SE-12-012-09-W4M



### Gold Springs Park - Enhanced Fish Stocking

**Site Details:** This oxbow is located in Gold Springs Park, southeast of the town of Milk River. From Milk River, travel south on Highway 4 to Twp Rd 20. Travel east on Twp Rd 20 until you reach a gravel road. Follow this road to the Milk River. Through ACA's Enhanced Fish Stocking Program, approximately 3,000 rainbow trout are released at this site between April 15 and June 30 to enhance angling opportunities.

**Restrictions:** Day use only. No open fires. Foot access only.

**Partners:** ACA, AEP, Gold Springs Park

**Quarter Sections:** NE-06-002-15-W4M



**5 Potiuk/Wester Memorial**

**Site Details:** This 160 acre site is located approximately 9 km southwest of Tilley and consists of wetland, shrubland and some idle hayland. Conversion of the hayland to grass provides permanent cover to maintain nesting habitat for waterfowl and upland game birds. Wildlife found in the area includes white-tailed and mule deer, pheasants, gray partridge, waterfowl, shorebirds and a variety of small mammals and songbirds.

**Restrictions:** Day use only. No open fires. Foot access only.

**Partners:** AFGA, Brooks Pheasant Festival, DUC

**Quarter Sections:** SW-36-016-13-W4M



**6 Echo Dale Park - Enhanced Fish Stocking**

**Site Details:** This pond is located in Echo Dale Regional Park on the west side of Medicine Hat. The park is accessed via RR 64 off Highway 523. Through ACA's Enhanced Fish Stocking Program, approximately 1,850 rainbow trout are released in this pond between April 15 and June 30 to enhance angling opportunities.

**Restrictions:** Day use only. No open fires. Foot access only.

**Partners:** ACA, AEP, City of Medicine Hat

**Quarter Sections:** Located in Medicine Hat



**7 Inter-Lake**

**Site Details:** This 37 acre site is located directly across the Trans-Canada Highway from Brooks and consists of wetland and upland habitat. The site provides excellent wetland wildlife viewing opportunities.

**Restrictions:** Day use only. No open fires. Foot access only. No hunting.

**Partners:** ACA, AEP, County of Newell, EID

**Quarter Sections:** NW/SW-09-019-14-W4M



**8 Foremost Reservoir - Enhanced Fish Stocking**

**Site Details:** This reservoir is located in Foremost on the south side of Highway 61. Through ACA's Enhanced Fish Stocking Program, approximately 2,700 rainbow trout are released in this reservoir between April 15 and June 30 to enhance angling opportunities.

**Restrictions:** Day use only. No open fires. Foot access only.

**Partners:** ACA, AEP, Village of Foremost

**Quarter Sections:** Located in Foremost



**9 Hays Drain C3**

**Site Details:** This 37 acre site is located approximately 47 km northeast of Taber and consists of wetland and native upland habitat. From Taber, travel north on Highway 36 to Highway 875. Turn east on Highway 875 and travel 20 km, and then turn south and follow the road for 2 km. Wildlife found in the area includes white-tailed and mule deer, upland game birds, waterfowl and a variety of small mammals and songbirds.

**Restrictions:** Day use only. No open fires. Foot access only.

**Partners:** ACA, AEP, BRID

**Quarter Sections:** SW/SE-36-011-14-W4M



**10 Peigan Creek**

**Site Details:** This site is a notable conservation success story of a collaboration of 10 project partners, all dedicated to maintaining its precious 960 acres of diverse and rare habitat. The site is located about 70 km southwest of Medicine Hat. From Medicine Hat, travel west on Highway 3. Just east of Seven Persons, turn south on Highway 887. Continue about 29 km south, passing the signs to Red Rock Coulee Natural Area. The site is on the west side of the highway. In addition to moose, white-tailed deer and mule deer, this site is home to loggerhead shrikes, prairie rattlesnakes and leopard frogs, as well as numerous other at-risk flora and fauna.

**Restrictions:** Day use only. No open fires. Foot access only.

**Partners:** ACA, AFGA, ASRPWF, Lethbridge Fish & Game, Medicine Hat Fish & Game, NCC, PF, Picture Butte Fish & Game, Sarcee Fish & Game, Zone 1 Fish & Game

**Quarter Sections:** NW/NE/SW/SE-13-007-07-W4M, SW/SE-24-007-07-W4M



**11 Antelope Creek Ranch**

**Site Details:** This 5,493 acre site is located approximately 19 km west of Brooks along Highway 542. The site is managed through the Antelope Creek Management Committee. The working ranch is used as an example of managing for sustainable ranching and conserving native habitat values. For more information, please visit [www.antelopecreekranch.ca](http://www.antelopecreekranch.ca).

**Restrictions:** Day use only. No open fires. Foot access only except on designated routes. Follow special restrictions posted on site.

**Partners:** AFGA, AEP, DUC, Wildlife Habitat Canada

**Quarter Sections:** NW/SW-02-019-16-W4M, NW/NE/SW/SE-03-019-16-W4M, NW/NE/SW/SE-04-019-16-W4M, NW/NE/SW/SE-05-019-16-W4M, NE/SE-06-019-16-W4M, NE/SE-07-019-16-W4M, NW/NE/SW/SE-08-019-16-W4M, NW/NE/SW/SE-09-019-16-W4M, NW/NE/SW/SE-10-019-16-W4M, SW-11-019-16-W4M, NW/NE/SW/SE-16-019-16-W4M, NW/NE/SW/SE-17-019-16-W4M, NE/SE-18-019-16-W4M



**12 East Hays**

**Site Details:** This 144 acre site is located approximately 10 km east of Hays and is adjacent to a large area of Crown lease land along the Bow River. This site has been undergoing a transformation over the past few years with the addition of 11,000 shrubs and 13 acres of wetland complexes to enhance the habitat, particularly winter cover, to benefit upland birds such as pheasants and partridge. The remaining tame grasslands are also actively managed to maintain quality nesting and brood habitat. Other wildlife found in the area includes white-tailed and mule deer, waterfowl and a variety of small mammals and songbirds.

**Restrictions:** Day use only. No open fires. Foot access only.

**Partners:** ACA, AFGA, BRID, Brooks and District Fish & Game

Association/Brooks Pheasant Festival, CALFRAC Well Services, MD Taber, Partners in Habitat Development, PF-Chinook and Calgary Chapters, private donors

**Quarter Sections:** SW-25-013-13-W4M, SE-26-013-13-W4M



**13 Brooks Aqueduct**

**Site Details:** Also known as Aqueduct Marshes, this 407 acre site is located approximately 10 km southeast of Brooks and consists of upland and wetland habitat and a fisheries access site. Recreational opportunities include good waterfowl and upland game bird hunting, as well as fishing for rainbow trout in the pond stocked by AEP.

**Restrictions:** Day use only. No open fires. Foot access only.

**Partners:** ACA, AFGA, AEP, County of Newell, DUC, EID, Partners in Habitat Development

**Quarter Sections:** NE-09-018-14-W4M, NW-10-018-14-W4M, NW/NE/SW-15-018-14-W4M, NE/SW/SE-16-018-14-W4M



**14 Heninger Reservoir**

**Site Details:** This 210 acre site is located approximately 50 km northeast of Milk River and provides access to a stocked reservoir for rainbow trout angling opportunities. Other recreational opportunities include upland game bird and waterfowl hunting, nature viewing and photography. A parking area, boat launch, garbage cans and sanitary facilities are available.

**Restrictions:** Day use only. No open fires. Foot access only.

**Partners:** ACA, AFGA, AEP, Warner County

**Quarter Sections:** NE/SW/SE-16-003-12-W4M



Get the *Alberta Outdoor Adventure Guide App!* Free on the App Store!



## 15 Sproule

**Site Details:** This 160 acre site is located approximately 3 km southwest of Rolling Hills and consists of tame and native grass uplands and a 39 acre wetland complex, which was developed and is maintained by DUC. The site also offers treed and shrubby areas and a small food plot. Wildlife found in the area includes pheasants, partridge, waterfowl, deer, pronghorn and a variety of small mammals and songbirds.

**Restrictions:** Day use only. No open fires. Foot access only.

**Partners:** ACA, AEP, Brooks and District Fish & Game Association/ Brooks Pheasant Festival, County of Newell, DUC, EID

**Quarter Sections:** SE-35-014-14-W4M



## 16 Silver Sage

**Site Details:** Site Details: Silver Sage was expanded in 2015 from 2,051 acres to 2,371 acres. This site is located approximately 15 km south of Manyberries along secondary Highway 889 and extends to the east along secondary Highway 501. Wildlife surveys completed in 2010 and 2011 identified 65 species that enjoy the mix of native prairie uplands, ephemeral wetlands and cropland. Management activities focus on restoring cropland back to native grassland in order to benefit greater sage-grouse and other grassland species such as Sprague's pipit, sharp-tailed grouse and pronghorn antelope. Other wildlife observed here includes ferruginous hawks, deer, prairie rattlesnakes, badgers, pintails, mallards and various songbirds.

**Restrictions:** Day use only. No open fires. Foot access only.

**Partners:** ACA, AFGA, Government of Canada - Habitat Stewardship Program for Species at Risk, Medicine Hat Fish & Game, MULTISAR, Pheasants Forever-Calgary and Chinook Chapters

**Quarter Sections:** NW-32-003-05-W4M, NW-33-003-05-W4M, NW-34-003-05-W4M, SW-02-004-05-W4M, NW/NE/SW-04-004-05-W4M, SW/SE/NE-05-004-05-W4M, NE/SW/SE-06-004-05-W4M



## 17 Legacy

**Site Details:** This 100 acre site is located approximately 21 km northeast of Vauxhall. To access the site, travel 6.4 km north of Vauxhall along Highway 36 to Twp Rd 140 and then turn east and travel approximately 15 km. Habitat enhancement activities have been initiated to improve nesting, brood-rearing and winter cover for upland birds. With the financial assistance of PF - Calgary Chapter, nearly 35 acres of cropland have been reseeded with a grass mix suitable for nesting birds, and a 12 acre wetland complex was developed in the fall of 2011. The remaining habitat primarily consists of tame grass hayland. There are also some draws with native grasses and shrubs. Wildlife found in the area includes pheasants, sharp-tailed grouse, partridge, deer, pronghorn antelope, and the occasional rattlesnake.

**Restrictions:** Day use only. No open fires. Foot access only.

**Partners:** ACA, David Bissett, Pheasants Forever - Calgary Chapter

**Quarter Sections:** NE-05-014-14-W4M



## 19 Bullshead Conservation Area

**Site Details:** This 2,239 acre site is located approximately 29 km northwest of Elkwater and consists of wetland and upland habitat. Wildlife found in the area includes white-tailed deer, mule deer, grouse, waterfowl and a variety of songbirds.

**Restrictions:** Day use only. No open fires.

**Partners:** This is a DUC site.

**Quarter Sections:** NW/NE/SW/SE-04-009-04-W4M, NW/NE/SW-05-009-04-W4M, NW/NE/SE-08-009-04-W4M, NW/SW/SE-09-009-04-W4M, NW-10-009-04-W4M



## 20 Ross Creek

**Site Details:** This 937 acre site was purchased in 2012 through funding from ACA, AFGA Wildlife Trust Fund, Government of Canada - Habitat Stewardship Program for Species at Risk, La Terra Ventures Inc., and Pheasants Forever - Calgary and

Chinook Chapters. It is located approximately 15 km east of Medicine Hat along the Trans-Canada Highway. This purchase conserves native prairie and enhances habitat for game species, such as pronghorn, sharp-tailed grouse and ring-necked pheasant, and for species at risk, such as Sprague's pipit and northern leopard frog. Over 600 acres consist of native grass communities, and nearly 300 acres are comprised of a mix of riparian vegetation along Ross Creek, tame grasses and ephemeral wetlands. During wildlife inventories, 70 different species were observed, including eight species at risk.

**Restrictions:** Day use only. No open fires. Foot access only. There is a small subdivision in the northwest corner of NW 09 that is not part of this site.

**Partners:** ACA, AFGA, Government of Canada Habitat Stewardship Program for Species at Risk, La Terra Ventures Inc., Medicine Hat Fish & Game, MULTISAR, Pheasants Forever - Calgary and Chinook Chapters

**Quarter Sections:** NW/NE/SW/SE-08-012-03-W4M, NW/SW-09-012-03-W4M



## 21 Grantham Lake

**Site Details:** This 420 acre site is located 13 km east of Vauxhall along Highway 524 and consists of native and tame grasslands. Some shrub and tree cover occur along a canal that separates the south part of the property. The area around Grantham Lake is an important waterfowl area. The site provides nesting and brood rearing cover for upland game birds and habitat for ungulates, furbearers and non-game species. Grantham Lake primarily supports northern pike.

**Restrictions:** Day use only. No open fires. Foot access only.

**Partners:** ACA, BRID, AEP, Hays Stock Grazing Association, MD Taber, Pheasants Forever - Calgary Chapter

**Quarter Sections:** NW/SW-25-013-15-W4M, SW/Pr. SE-36-013-15-W4M



## 22 Bull Trail

**Site Details:** Site Details: Located immediately north of the Cypress Hills, Bull Trail is a 530 acre site that offers rolling grasslands and wetlands that are home to deer, elk, sharp-tailed grouse, and many waterfowl. Several at risk species are found here including the Threatened Sprague's pipit. Many partners came together to invest in this parcel of important native grassland. If you are in the area you can also check out Ross Creek Conservation Site (F4-20) or Bullshead Conservation Area (F4-19).

**Restrictions:** Day use only. No open fires. Foot access only.

**Partners:** ACA, AFGA, DUC, Government of Canada - Habitat Stewardship Program for Species at Risk, MULTISAR, Pheasants Forever - Calgary and Chinook Chapters, Wild Elk Federation

**Quarter Sections:** NE/SE 08-009-02-W4M, Pr. SW-09-009-02-W4M, NE-05-009-02-W4M, Pr. SE-05-009-02-W4M



## 23 Escape Coulee

**Site Details:** This 800 acre site is located approximately 94 km south of Medicine Hat and about 14 km north of the U.S. border. Situated on the edge of badland complexes along the Milk River, the site offers some unique landscape-viewing opportunities as well as ecologically sensitive native grassland habitats for sensitive and at risk species, particularly greater sage-grouse and Sprague's pipit. Recreational hunting opportunities are also available for mule deer, pronghorn and elk, as well as sharp-tailed grouse and waterfowl.

**Restrictions:** Day use only. No open fires. Foot access only.

**Partners:** ACA, AFGA, Government of Canada - Habitat Stewardship Program for Species at Risk, Pheasants Forever - Chinook Chapter, TransCanada Pipelines Ltd., Wild Elk Federation

**Quarter Sections:** NW/NE/SW/SE-19-002-06-W4M, NW-20-002-06-W4M



# A CALL FOR YOUR MEMBERSHIP

## Pheasants Forever Alberta Council

Choose the chapter you wish to join:

- Calgary Chapter  Medicine Hat (Chinook Chapter)  
 Red Deer (Central Alberta Chapter)

Name: \_\_\_\_\_

Address: \_\_\_\_\_

City: \_\_\_\_\_ Province: \_\_\_\_\_

Postal Code: \_\_\_\_\_ Phone: \_\_\_\_\_

Email: \_\_\_\_\_

**Membership: \$35.00/year**

Cheque Enclosed:  Charge my:  Visa  MasterCard  Amex

Card #: \_\_\_\_\_

Expiry Date: Month \_\_\_\_\_ Year \_\_\_\_\_

Signature: \_\_\_\_\_

### PHEASANTS FOREVER

Alberta Council  
Box 1659, Okotoks, AB  
Phone: 403-995-9960 Fax: 403-995-9920  
Toll Free: 888-602-3777  
Email: [info@pfcalgary.ca](mailto:info@pfcalgary.ca)  
[www.pfcalgary.ca](http://www.pfcalgary.ca)



## Alberta Hunter Education Instructors' Association presenting **CONSERVATION & HUNTER EDUCATION TO ALBERTANS**

Alberta Conservation  
& Hunter Education

Alberta Fishing  
Education

Canadian Firearms  
Safety Course

Outdoor Youth  
Seminars and Camps

Outdoor Women's  
Seminar

National Archery in  
the Schools Program



[www.aheia.com](http://www.aheia.com)

# Don't be *that* guy

If you're not following the hunting rules, your friends, family and the authorities will eventually find out.

You'll forever be known as *that* guy.

The guy who intentionally poaches for his own gain, or the guy who poaches because he isn't familiar with the rules.

*That* guy is a poacher.

Respect the *Alberta Hunting Regulations*.

Carry them with you and know the rules!

**REPORT A  
POACHER**

[www.reportapoacher.com](http://www.reportapoacher.com)

**1-800-642-3800**





Canada's largest  
hunting festival

Winner of 2015 Alto Award  
Outstanding Sustainable Tourism



**ALTO**  
ALBERTA TOURISM AWARDS

# Taber Pheasant Festival

**October  
15-22, 2016**



**5000 pheasants  
Reserved sites  
Culinary event  
Novice Hunt  
8 days of fun!**

**Online registration June 6-10**

**[taberpheasantfestival.com](http://taberpheasantfestival.com)**

photo: 2015 Taber Pheasant Festival photo contest winner Sandra Schindel



TOWN OF  
**Vauxhall**



# Donations make a difference



photo: ACA, Colin Eyo

## Partnerships put them into action.



1-877-969-9091 | [ab-conservation.com/cpic](http://ab-conservation.com/cpic)

- Access Pipeline
- Agrium
- Aquality Environmental
- Aux Sable
- Bone Brewing Company
- Bow Valley Power
- Cabela's Canada
- Canadian Natural Resources Ltd.
- Canadian National Sportsmen's Shows
- Canadian Western Bank
- Capital Power
- City of Fort Saskatchewan
- CCI Inc.
- Cycle Works Motorsports
- Daishowa Marubeni International
- Devon Canada Corporation
- DOW AgroSciences
- DOW Chemical Canada
- Edmonton Trout Fishing Club
- Green VOLT Smart Start Batteries
- Jobsite Workwear
- Let's Go Outdoors
- Matrix Solutions Inc.
- Penn West Petroleum
- Sandspit Adventures
- Shell Canada Limited
- Suncor Energy Foundation
- Syncrude Canada Ltd.
- TeraGo Networks
- Thompson-Pallister Bait Company
- TransAlta
- Travel Alberta
- Wheaton Toyota On The Trail
- WiBand

# A respected neighbour with a commitment to the environment



We share the same connection to the land as our neighbours and those who love Alberta's natural spaces.

You can count on us to honour that commitment.



A respected neighbour  
[www.accesspipeline.com](http://www.accesspipeline.com)



IT'S IN YOUR  
**SECOND  
LANGUAGE.**

**Cabela's** 

**IT'S IN YOUR NATURE** <sup>®</sup>

It's in your nature to trade stories of conquests, washouts, near misses and once-in-a-lifetime moments. It's in your nature to pass it on. To teach your children. To continuously learn new skills and polish the ones you already have. And it's in our nature to support you with thousands of experts, more than 50 years of experience, and every last bit of expertise so you can treasure this passion for the rest of your days.

Visit [cabelas.ca/stores](http://cabelas.ca/stores) to find a store near you.



IT'S IN YOUR  
**BRAGGING RIGHTS.**



IT'S IN YOUR  
**TABLE WITH A VIEW.**